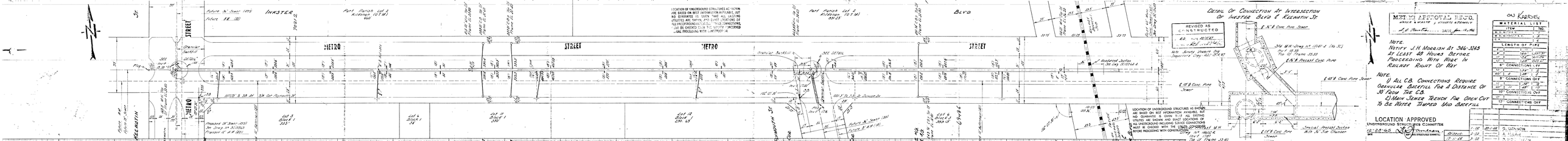

NOTE.
NOTIFY J.H. MORRISH AT 346-3245 AT LEAST 48 HOURS BEFORE PROCEEDING WITH WORK IN RAILWAY RIGHT OF WAY

NOTE.
1) ALL C.B. CONNECTIONS REQUIRE GRANULAR BACKFILL FOR A DISTANCE OF 30' FROM THE C.B.
2) MAIN SEWER TRENCH FOR OPEN CUT TO BE WATER TAMPED AND BACKFILL

MATERIAL LIST	
ITEM	NO.
48" CONC. PIPE	
54" CONC. PIPE	
60" MONO CONC.	
LENGTH OF PIPE	
48"	
54"	
60"	
6" CONNECTIONS	
48"	
54"	
8" CONNECTIONS	
48"	
54"	
10" CONNECTIONS	
48"	
54"	
12" CONNECTIONS	

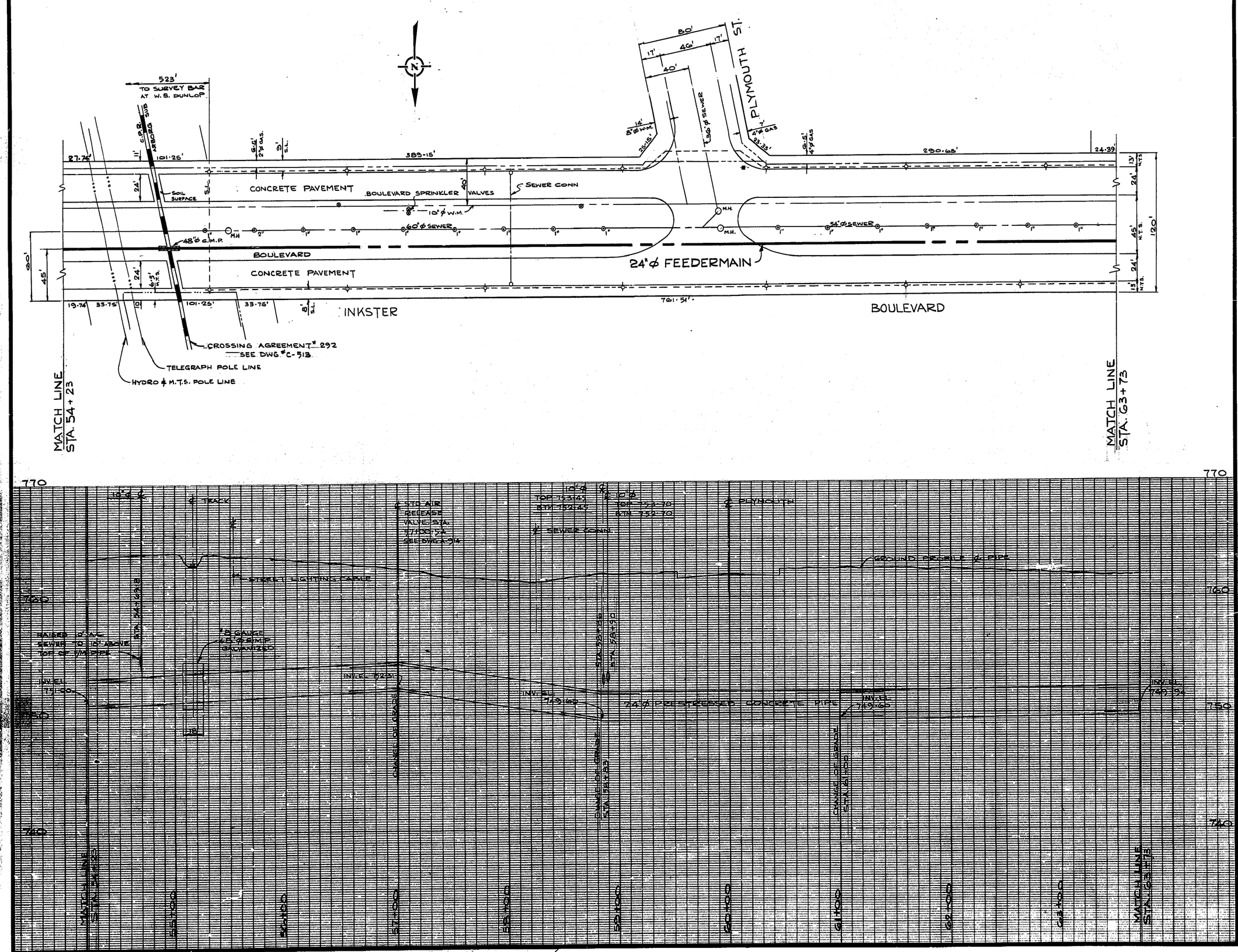

LEGEND

WATERWORKS, WASTE AND DISPOSAL: UNDERGROUND UTILITIES

- PROPOSED FORCEMAIN, INTERCEPTOR OR SECONDARY SEWER
- EXISTING FORCEMAIN, INTERCEPTOR OR SECONDARY SEWER — W.W.D. 24"ϕ SEWER
- PROPOSED FEEDERMAIN
- EXISTING FEEDERMAIN — W.W.D. 24"ϕ W.M.
- W.W.D. — WATERWORKS, WASTE AND DISPOSAL

OTHER UNDERGROUND UTILITIES

- COMMUNITY SEWER
- COMMUNITY WATERMAIN
- GAS
- HYDRO DUCT
- M.T.S. DUCT OR CABLE
- STREET LIGHTING, RAILWAY SIGNAL OR TRAFFIC SIGNAL CABLE

SURFACE UTILITIES

- COMMUNITY BOUNDARY LINE
- FENCE LINE
- POLE LINE
- RAILWAY LINE

MISCELLANEOUS SYMBOLS

- CATCH BASIN
- CULVERT
- HYDRANT
- MANHOLE
- HYDRO OR M.T.S. POLE
- LAMP STANDARD
- RAILWAY OR TRAFFIC SIGNAL STANDARD
- SURVEY BAR
- TREE
- VALVE

NOTES

AS BUILT

D. Suit — SURVEY
W. Anderson — ENGINEERING
DEC 7 1978 — DATE

RH

NO.	DESCRIPTION	DATE	BY

REVISIONS

FIELD BOOK(S) NO. F-396
LAND SURVEY PLAN(S) NO. 201, 202
B. M.

SURVEYED BY: D S
DATE

The City of Winnipeg
Waterworks, Waste and Disposal Division

DEPARTMENT: BRANCH OPERATIONS WATERWORKS

INKSTER BOULEVARD
FEEDERMAIN
STA. 54+23 TO STA. 63+73

PROVINCE OF MANITOBA — H.M. GIRLING — REGISTERED ENGINEER

DESIGNED BY: W. Anderson	DRAWN BY: RH
CHECKED BY: R.M. Girling	DATE: OCT '75
APPROVED BY: Robert Penner	
SCALE: HOR. - 1" = 40' VERT. - 1" = 4'	DRAWING NO. D-1310

MICROFILMED Mar 77

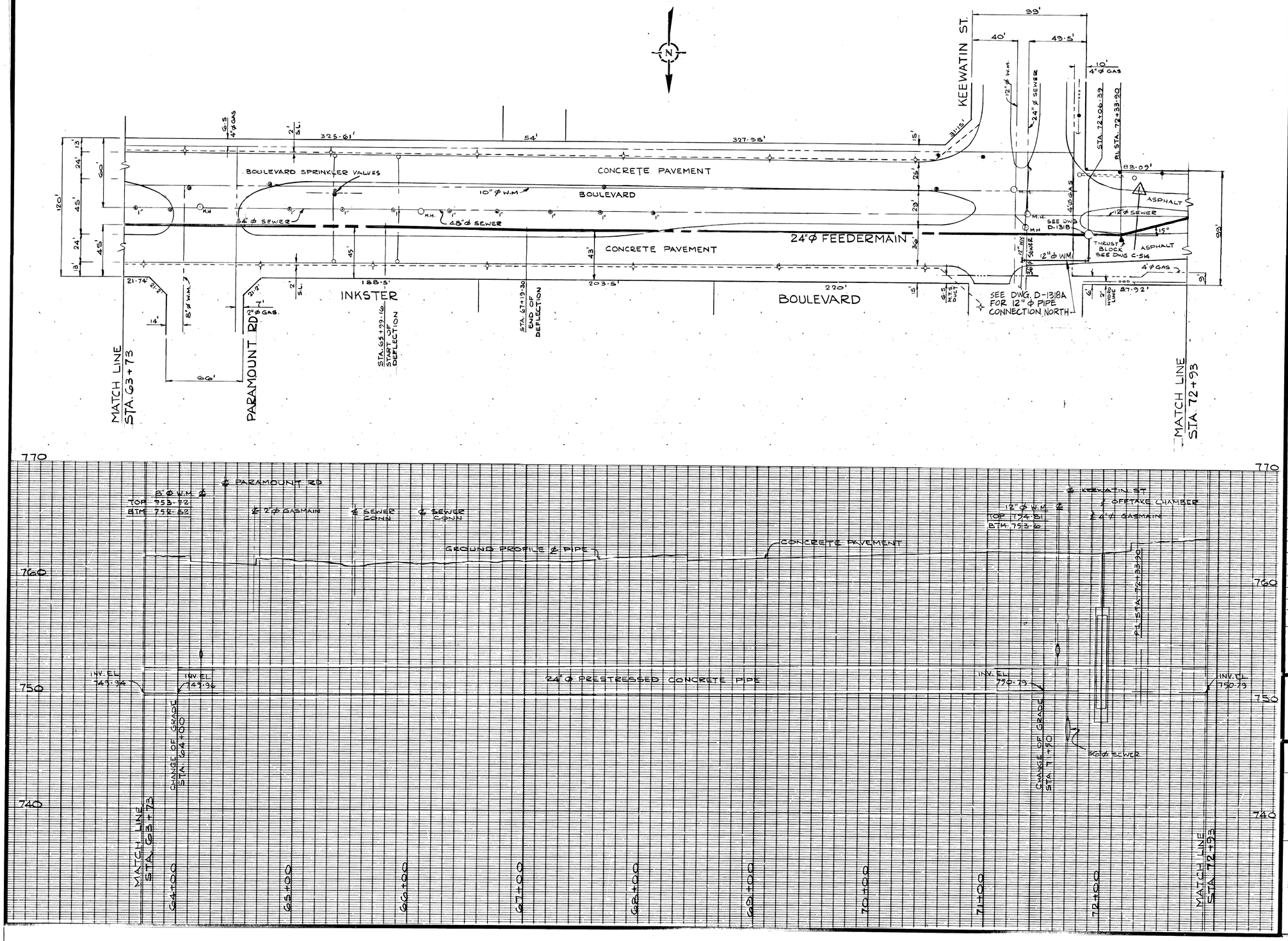

LEGEND

WATERWORKS, WASTE AND DISPOSAL: UNDERGROUND UTILITIES

- PROPOSED FORCEMAIN, INTERCEPTOR OR SECONDARY SEWER
- EXISTING FORCEMAIN, INTERCEPTOR OR SECONDARY SEWER — W.W.D. 24" ϕ SEWER
- PROPOSED FEEDERMAIN
- EXISTING FEEDERMAIN — W.W.D. 24" ϕ W.M.
- W.W.D. — WATERWORKS, WASTE AND DISPOSAL

OTHER UNDERGROUND UTILITIES

- COMMUNITY SEWER
- COMMUNITY WATERMAIN
- GAS
- HYDRO DUCT
- M.T.S. DUCT OR CABLE
- STREET LIGHTING, RAILWAY SIGNAL OR TRAFFIC SIGNAL CABLE

SURFACE UTILITIES

- COMMUNITY BOUNDARY LINE
- FENCE LINE
- POLE LINE
- RAILWAY LINE

MISCELLANEOUS SYMBOLS

- CATCH BASIN
- CULVERT
- HYDRANT
- MANHOLE
- HYDRO OR M.T.S. POLE
- LAMP STANDARD
- RAILWAY OR TRAFFIC SIGNAL STANDARD
- SURVEY BAR
- TREE
- VALVE

NOTES

AS BUILT

D. Sch — W. Alexiuk — DEC 7 1976

SURVEY — ENGINEERING — DATE

RH

NO.	DESCRIPTION	DATE	BY
2	12" ϕ OFFTAKE ADDED	Nov. 90	TM
1	LDS CROSSING @ Keewatin	Apr 87	MBD

REVISIONS

FIELD BOOK(S) NO. F-396

LAND SURVEY PLAN(S) NO. 201, 214

B. M.

SURVEYED BY D.S.

DATE

The City of Winnipeg

Waterworks, Waste and Disposal Division

DEPARTMENT

BRANCH OPERATIONS
WATERWORKS

INKSTER BOULEVARD FEEDERMAIN
FROM PARAMOUNT RD. TO KEEWATIN ST.
STA. 63 + 73 TO STA. 72 + 93.

PROVINCE OF MANITOBA — R. M. LING — REGISTERED ENGINEER

DESIGNED BY W. Alexiuk	DRAWN BY RH
CHECKED BY R. M. Ling	DATE OCT '75
APPROVED BY D. Alexander Parmer	
SCALE HOR. - 1" = 40' VERT. - 1" = 4'	DRAWING NO. D-1311

D-1311

City of Winnipeg
W0030052

MICROFILMED mar/7

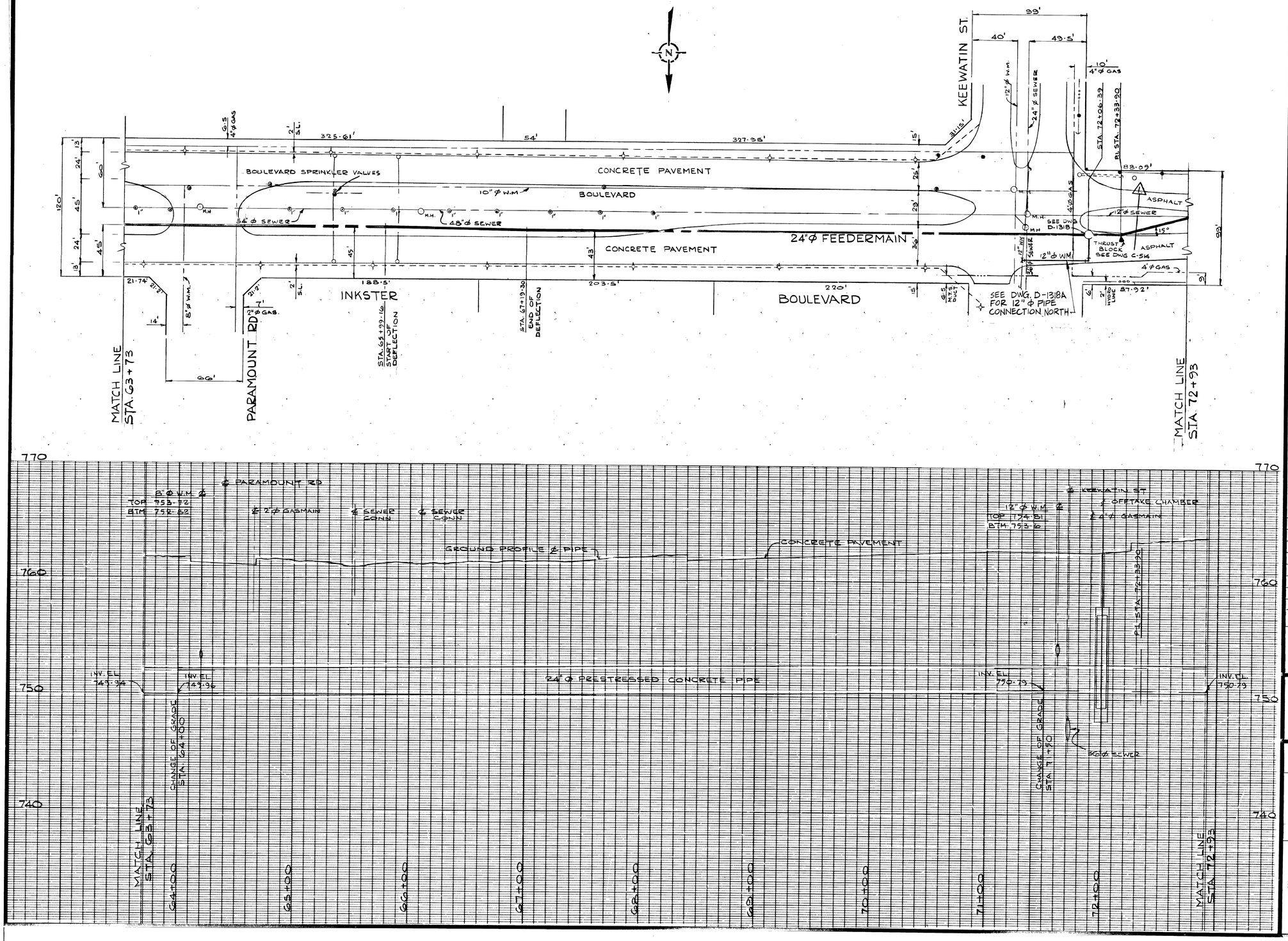

LEGEND

WATERWORKS, WASTE AND DISPOSAL: UNDERGROUND UTILITIES

- PROPOSED FORCEMAIN, INTERCEPTOR OR SECONDARY SEWER
- EXISTING FORCEMAIN, INTERCEPTOR OR SECONDARY SEWER — W.W.D. 24" ϕ SEWER
- PROPOSED FEEDERMAIN
- EXISTING FEEDERMAIN — W.W.D. 24" ϕ W.M.
- W.W.D. — WATERWORKS, WASTE AND DISPOSAL

OTHER UNDERGROUND UTILITIES

- COMMUNITY SEWER
- COMMUNITY WATERMAIN
- GAS
- HYDRO DUCT
- M.T.S. DUCT OR CABLE
- STREET LIGHTING, RAILWAY SIGNAL OR TRAFFIC SIGNAL CABLE

SURFACE UTILITIES

- COMMUNITY BOUNDARY LINE
- FENCE LINE
- POLE LINE
- RAILWAY LINE

MISCELLANEOUS SYMBOLS

- CATCH BASIN
- CULVERT
- HYDRANT
- MANHOLE
- HYDRO OR M.T.S. POLE
- LAMP STANDARD
- RAILWAY OR TRAFFIC SIGNAL STANDARD
- SURVEY BAR
- TREE
- VALVE

NOTES

AS BUILT

D. Sch — W. Alexiuk — DEC 7 1976

SURVEY — ENGINEERING — DATE

RH

NO.	DESCRIPTION	DATE	BY
2	12" ϕ OFFTAKE ADDED	Nov. 90	TM
1	LDS CROSSING @ Keewatin	Apr 87	MBD

REVISIONS

FIELD BOOK(S) NO. F-396

LAND SURVEY PLAN(S) NO. 201, 214

B. M.

SURVEYED BY D.S.

DATE

The City of Winnipeg

Waterworks, Waste and Disposal Division

DEPARTMENT

BRANCH OPERATIONS
WATERWORKS

INKSTER BOULEVARD FEEDERMAIN
FROM PARAMOUNT RD. TO KEEWATIN ST.
STA. 63 + 73 TO STA. 72 + 93.

PROVINCE OF MANITOBA — R. M. LING — REGISTERED ENGINEER

DESIGNED BY W. Alexiuk	DRAWN BY RH
CHECKED BY R. M. Ling	DATE OCT '75
APPROVED BY D. Alexander Parmer	
SCALE HOR. - 1" = 40' VERT. - 1" = 4'	DRAWING NO. D-1311

D-1311

City of Winnipeg
W0030052

MICROFILMED mar/7