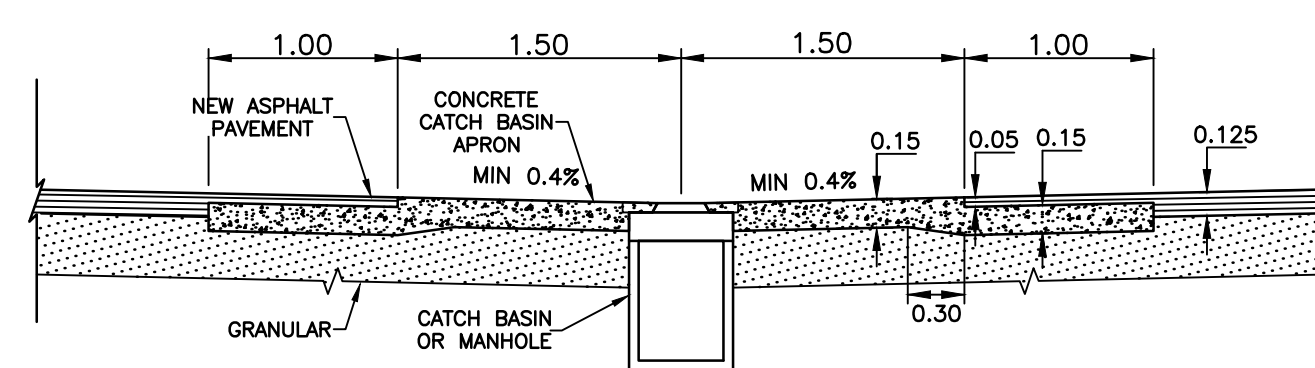


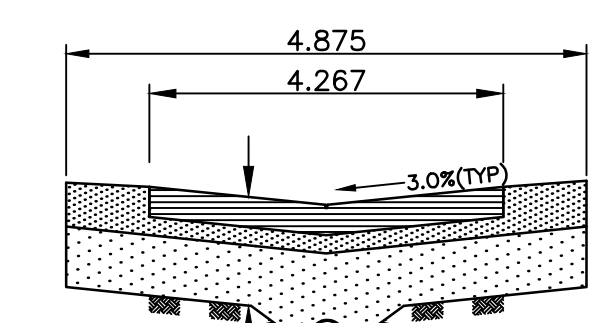
NOTES:

- ISOLATE EXISTING HYDRO POLES AS DIRECTED BY CONTRACT ADMINISTRATOR
- RENEW EXISTING APPROACHES AS DIRECTED BY CONTRACT ADMINISTRATOR
- ADDITIONAL EXCAVATION AND INSTALLATION OF SUBGRADE GEOGRID TO BE DETERMINED BY CONTRACT ADMINISTRATOR
- ADJUSTMENTS TO PROPOSED CROSSFALL, WHERE REQUIRED, ARE TO BE DETERMINED BY CONTRACT ADMINISTRATOR TO SUIT EXISTING DRIVEWAYS, APPROACHES, ETC.
- ALL LAND DRAINAGE SEWER EXCAVATION TO BE JETTED, FLOODED AND TAMPED AS PER CW2030-R7

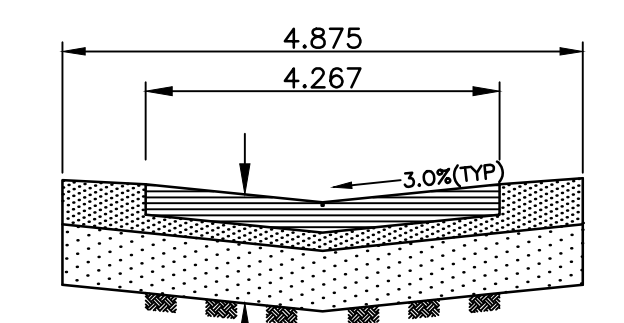
CHAINAGE ALONG C OF PUBLIC LANE
CLONARD AVENUE / STRANMILLIS AVENUE



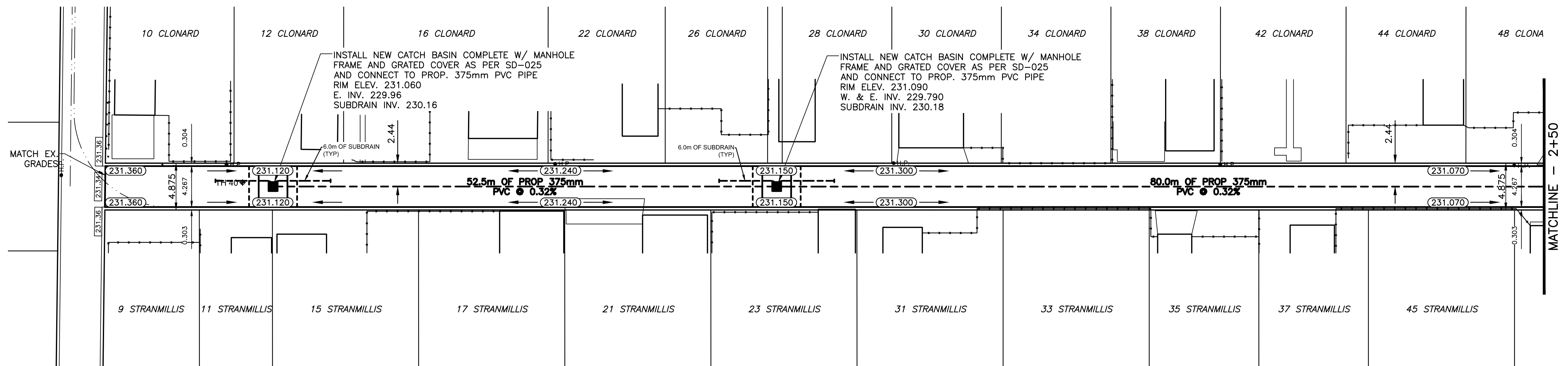
TYPICAL CATCHBASIN APRON DETAIL
N.T.S.



TYPICAL ALLEY CROSS SECTION WITH SUBDRAIN
N.T.S.



TYPICAL ALLEY CROSS SECTION
N.T.S.



"Description of property limits, and existing and/or proposed features relative to these limits as shown on this drawing do not represent a Legal Survey. WSP makes no representation or guarantee that the property limit information is accurate. WSP accepts no responsibility for damages, if any, suffered by any third party as a result of decisions made or actions based on this drawing."

TEST HOLE DATUM
TH40 - N 5525135, E 635903
TH41 - N 5525220, E 636061
TH42 - N 5525312, E 636227

DESCRIPTION:
TABLET IN EAST CONCRETE FOUNDATION OF ST. VITAL CIVIC OFFICES, 604 ST. MARY'S ROAD, 0.3M NORTH OF NORTH SIDE OF FRONT ENTRANCE.

ROW WIDTH 4.875M
NEW LANE DESIGN WIDTH 4.267M

METRIC
WHOLE NUMBERS INDICATE MILLIMETRES
DECIMALIZED NUMBERS INDICATE METRES



WATERMAIN	M.T.S.	WATERMAIN	LOCATION APPROVED
HYDRANT	TRAFFIC SIGNAL	VALVE	UNDERGROUND STRUCTURES
VALVE	CONCRETE/ASPHALT	LAND DRAINAGE SEWER	
CURB STOP	SIDEWALK	WASTE WATER SEWER	
WASTE WATER SEWER	CURB RAMP	CENTERLINE	
LAND DRAINAGE SEWER	PROPERTY LINE	SOUTH & EAST GUTTER	
C.B. LEAD	ELEVATIONS (32.00)	NORTH & WEST GUTTER	
MANHOLE		TEST HOLE LOCATION	
CATCH BASIN		S. & E. PAD/GARG.	
GAS		N. & W. PAD/GARG.	
HYDRO			
EXISTING	LEGEND - PLAN	PROPOSED	EXISTING
			LEGEND - PROFILE
			PROPOSED

LOCATION APPROVED UNDERGROUND STRUCTURES

SUPV. U/G STRUCTURES DATE COMMITTEE

NOTE:
LOCATION OF UNDERGROUND STRUCTURES AS SHOWN ARE BASED ON THE BEST INFORMATION AVAILABLE BUT NO GUARANTEE IS GIVEN THAT ALL EXISTING UTILITIES ARE SHOWN OR THAT THE GIVEN LOCATIONS ARE EXACT. CONFIRMATION OF EXISTENCE AND EXACT LOCATION OF ALL SERVICES MUST BE OBTAINED FROM THE INDIVIDUAL UTILITIES BEFORE PROCEEDING WITH CONSTRUCTION.

B.M. 54-003, 74M526			
ELEV. 232.245			
DESIGNED BY	A.B.	CHECKED BY	S.M.
DRAWN BY	A.B.	APPROVED BY	I.McK.
HOR. SCALE:	1:250	RELEASED FOR CONSTRUCTION	
VERT. SCALE:	1:25	DATE	
NO. REVISIONS	DATE	BY	

WSP

1600 BUFFALO PLACE
WINNIPEG, MB, R3T 6B8
PHONE: 204-477-6650
FAX: 204-474-2864
WWW.WSPGROUP.COM

DESIGNED BY: A.B.
CHECKED BY: S.M.
DRAWN BY: A.B.
APPROVED BY: I.McK.
HOR. SCALE: 1:250
VERT. SCALE: 1:25
DATE: MAY 2015

ENGINEERS SEAL

CONSULTANT DRAWING NO.
141-24150-00-03

THE CITY OF WINNIPEG
PUBLIC WORKS DEPARTMENT

2015 LOCAL IMPROVEMENTS - CONTRACT 1
CLONARD AVENUE / STRANMILLIS AVENUE ALLEY
FROM STATION 1+00 TO STATION 2+50
ASPHALT PAVEMENT

CITY DRAWING NO.
SHEET 1 OF 3
426-2015