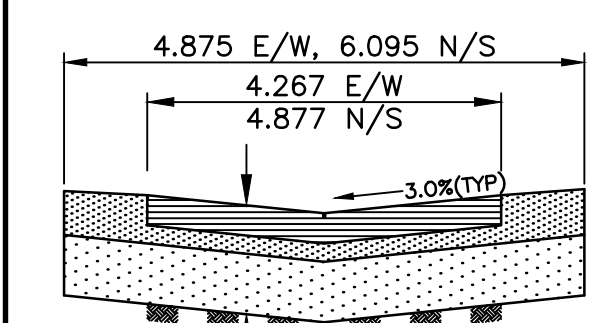



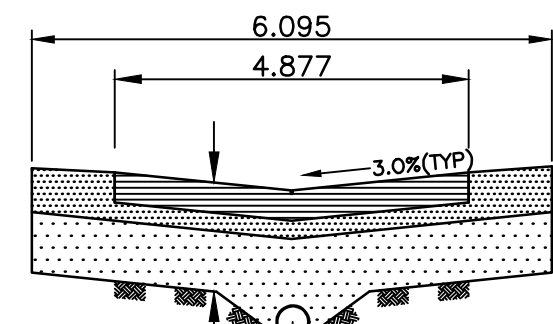
- NOTES:**
- ISOLATE EXISTING HYDRO POLES AS DIRECTED BY CONTRACT ADMINISTRATOR
 - RENEW EXISTING APPROACHES AS DIRECTED BY CONTRACT ADMINISTRATOR
 - ADDITIONAL EXCAVATION AND INSTALLATION OF SUBGRADE GEOGRID TO BE DETERMINED BY CONTRACT ADMINISTRATOR
 - ADJUSTMENTS TO PROPOSED CROSSFALL, WHERE REQUIRED, ARE TO BE DETERMINED BY CONTRACT ADMINISTRATOR TO SUIT EXISTING DRIVEWAYS, APPROACHES, ETC.
 - ALL LAND DRAINAGE SEWER EXCAVATION TO BE JETTED, FLOODED AND TAMPED AS PER CW2030-R7

CHAINAGE ALONG C OF PUBLIC LANE
EDGEWOOD STREET / LARIVIERE STREET

FOR CONTINUATION SEE
 DWG 141-24150-00-07



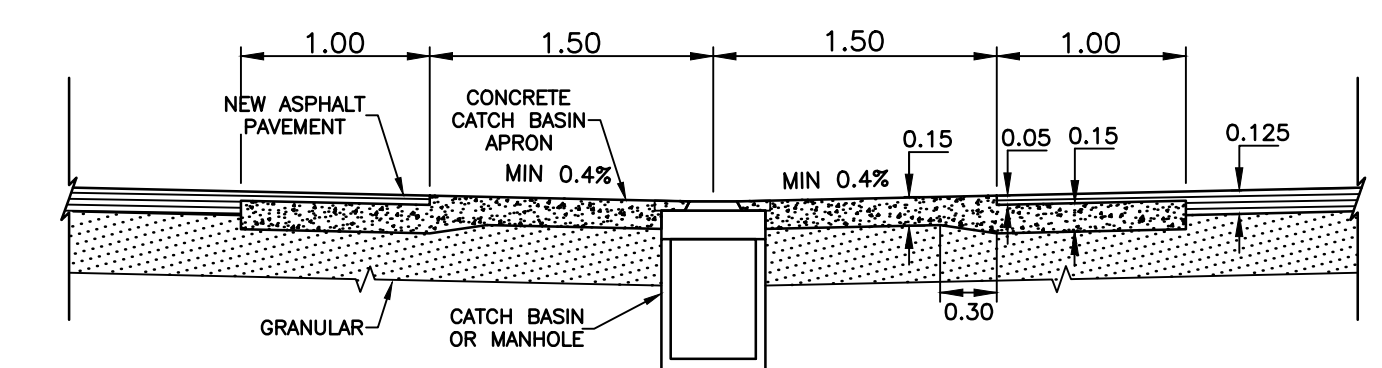
TYPICAL ALLEY CROSS SECTION
 N.T.S.



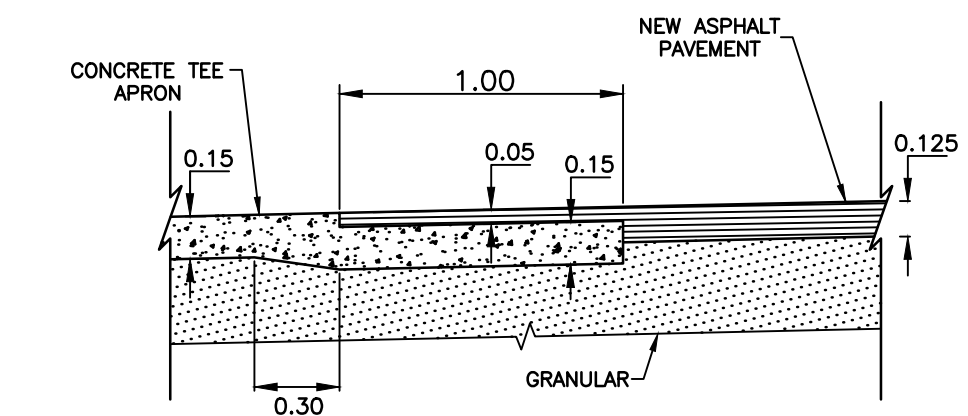
TYPICAL ALLEY CROSS SECTION WITH SUBDRAIN
 N.T.S.

Description of property limits, and existing and/or proposed features relative to these limits as shown on this drawing do not represent a Legal Survey. WSP makes no representation or guarantee that the property limit information is accurate. WSP accepts no responsibility for damages, if any, suffered by any third party as a result of decisions made or actions based on this drawing.

TEST HOLE DATUM
 TH45 - N 5526883, E 635985
 TH46 - N 5526889, E 636043
 TH47 - N 5526902, E 636107



TYPICAL CATCHBASIN APRON DETAIL
 N.T.S.



TYPICAL TEE APRON TIE-IN DETAIL
 N.T.S.

METRIC
 WHOLE NUMBERS INDICATE MILLIMETRES
 DECIMALIZED NUMBERS INDICATE METRES



EXISTING	LEGEND - PLAN	PROPOSED	EXISTING	LEGEND - PLAN	PROPOSED	EXISTING	LEGEND - PROFILE	PROPOSED
---	WATERMAIN	---	---	M.T.S.	---	---	WATERMAIN	---
⊕	HYDRANT	⊕	---	TRAFFIC SIGNAL	---	---	VALVE	---
⊗	VALVE	⊗	---	CONCRETE/ASPHALT	---	---	LAND DRAINAGE SEWER	---
---	CURB STOP	---	---	SIDEWALK	---	---	WASTE WATER SEWER	---
---	WASTE WATER SEWER	---	---	CURB RAMP	---	---	CENTERLINE	---
---	LAND DRAINAGE SEWER	---	---	PROPERTY LINE	---	---	SOUTH & EAST GUTTER	---
---	C.B. LEAD	---	---	ELEVATIONS	---	---	NORTH & WEST GUTTER	---
○	MANHOLE	○	---		---	---	TEST HOLE LOCATION	TH#
□	CATCH BASIN	□	---		---	---	S. & E. PAD/GARG.	
---	GAS	---	---		---	---	N. & W. PAD/GARG.	
---	HYDRO	---	---		---	---		

LOCATION APPROVED UNDERGROUND STRUCTURES

SUPV. U/G STRUCTURES DATE COMMITTEE

NOTE:
 LOCATION OF UNDERGROUND STRUCTURES AS SHOWN ARE BASED ON THE BEST INFORMATION AVAILABLE BUT NO GUARANTEE IS GIVEN THAT ALL EXISTING UTILITIES ARE SHOWN OR THAT THE GIVEN LOCATIONS ARE EXACT. CONFIRMATION OF EXISTENCE AND EXACT LOCATION OF ALL SERVICES MUST BE OBTAINED FROM THE INDIVIDUAL UTILITIES BEFORE PROCEEDING WITH CONSTRUCTION.

B.M. 34-009
 ELEV. 231.143

NO.	REVISIONS	DATE	BY
4	ISSUED FOR TENDER	05/08/15	A.B.
3	COW REVIEW AND APPROVAL	05/05/15	A.B.
2	W&W 70% DESIGN REVIEW	03/26/15	A.B.
1	70% DESIGN REVIEW	01/31/15	A.B.

WSP
 1600 BUFFALO PLACE
 WINNIPEG, MB, R3T 6B8
 PHONE: 204-477-6650
 FAX: 204-474-2864
 WWW.WSPGROUP.COM

DESIGNED BY: A.B.
 CHECKED BY: S.M.
 DRAWN BY: A.B.
 APPROVED BY: I.McK.
 HOR. SCALE: 1:250
 VERT. SCALE: 1:25
 DATE: MAY 2015

ENGINEERS SEAL
 CONSULTANT DRAWING NO.
 141-24150-00-06

THE CITY OF WINNIPEG
 PUBLIC WORKS DEPARTMENT

Winnipeg

2015 LOCAL IMPROVEMENTS - CONTRACT 1
 EDGEWOOD ST./LARIVIERE ST. LANE

FROM THE E. GUTTER OF RUE YOUVILLE TO APPROX. STA. 2+40
 ASPHALT PAVEMENT

CITY DRAWING NO.
 SHEET 1 of 2
 426-2015