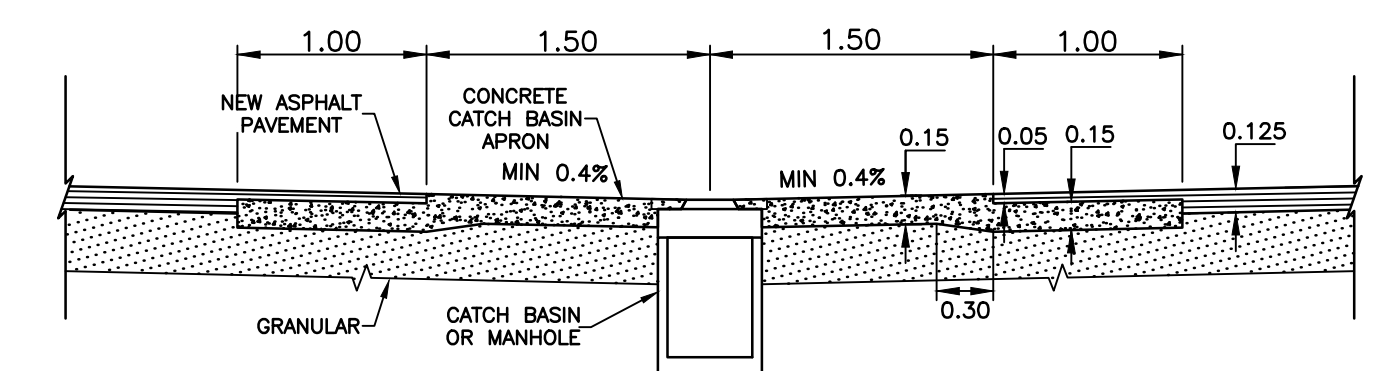


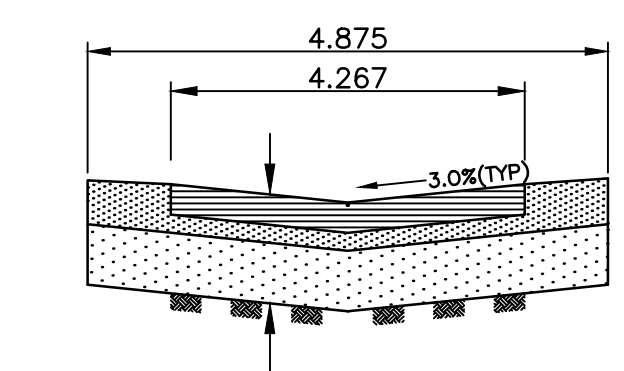
NOTES:

- ISOLATE EXISTING HYDRO POLES AS DIRECTED BY CONTRACT ADMINISTRATOR
- RENEW EXISTING APPROACHES AS DIRECTED BY CONTRACT ADMINISTRATOR
- ADDITIONAL EXCAVATION AND INSTALLATION OF SUBGRADE GEOGRID TO BE DETERMINED BY CONTRACT ADMINISTRATOR
- ADJUSTMENTS TO PROPOSED CROSSFALL, WHERE REQUIRED, ARE TO BE DETERMINED BY CONTRACT ADMINISTRATOR TO SUIT EXISTING DRIVEWAYS, APPROACHES, ETC.
- ALL LAND DRAINAGE SEWER EXCAVATION TO BE JETTED, FLOODED AND TAMPED AS PER CW2030-R7

CHAINAGE ALONG CL OF PUBLIC LANE
IMPERIAL AVENUE / PILGRIM AVENUE

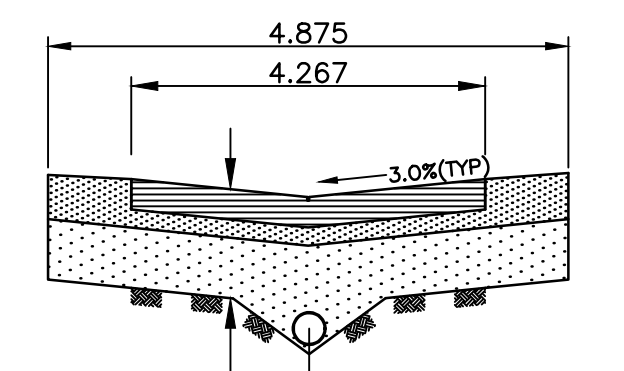


TYPICAL CATCHBASIN APRON DETAIL
N.T.S.



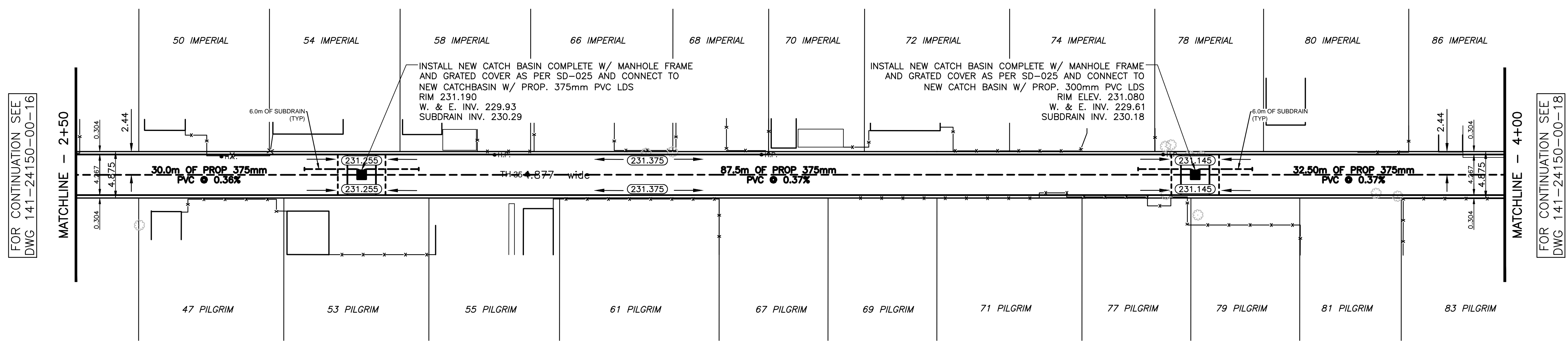
50mm TYPE 1A ASPHALT
75mm TYPE III ASPHALT
75mm BASE COURSE
300mm - 50mm SUBBASE
SUBGRADE GEOTEXTILE
SUBGRADE GEOGRID (AS REQUIRED)

TYPICAL ALLEY CROSS SECTION
N.T.S.



150mm PVC SUBDRAIN
50mm TYPE 1A ASPHALT
75mm TYPE III ASPHALT
75mm BASE COURSE
300mm - 50mm SUBBASE
SUBGRADE GEOTEXTILE
SUBGRADE GEOGRID (AS REQUIRED)

TYPICAL ALLEY CROSS SECTION WITH SUBDRAIN
N.T.S.



"Description of property limits, and existing and/or proposed features relative to these limits as shown on this drawing do not represent a Legal Survey. WSP makes no representation or guarantee that the property limit information is accurate. WSP accepts no responsibility for damages, if any, suffered by any third party as a result of decisions made or actions based on this drawing."

TEST HOLE DATUM
TH34 - N 5524983, E 635971
TH35 - N 5525077, E 636141
TH36 - N 5525166, E 636302

DESCRIPTION:
TABLET IN EAST CONCRETE FOUNDATION OF ST. VITAL CIVIC OFFICES, 604 ST. MARY'S ROAD, 0.3M NORTH OF NORTH SIDE OF FRONT ENTRANCE.

ROW WIDTH 4.875M
NEW LANE DESIGN WIDTH 4.267M

METRIC
WHOLE NUMBERS INDICATE MILLIMETRES
DECIMALIZED NUMBERS INDICATE METRES



WATERMAIN	M.T.S.	WATERMAIN	LOCATION APPROVED UNDERGROUND STRUCTURES
HYDRANT	TRAFFIC SIGNAL	VALVE	
VALVE	CONCRETE/ASPHALT	LAND DRAINAGE SEWER	
CURB STOP	SIDEWALK	WASTE WATER SEWER	
WASTE WATER SEWER	CURB RAMP	CENTERLINE	
LAND DRAINAGE SEWER	PROPERTY LINE	SOUTH & EAST GUTTER	
C.B. LEAD	ELEVATIONS	NORTH & WEST GUTTER	
MANHOLE		TEST HOLE LOCATION	
CATCH BASIN		S. & E. PAD/GARG.	
GAS		N. & W. PAD/GARG.	
HYDRO			
EXISTING	LEGEND - PLAN	PROPOSED	EXISTING
			LEGEND - PROFILE
			PROPOSED

NOTE:
LOCATION OF UNDERGROUND STRUCTURES AS SHOWN ARE BASED ON THE BEST INFORMATION AVAILABLE BUT NO GUARANTEE IS GIVEN THAT ALL EXISTING UTILITIES ARE SHOWN OR THAT THE GIVEN LOCATIONS ARE EXACT. CONFIRMATION OF EXISTENCE AND EXACT LOCATION OF ALL SERVICES MUST BE OBTAINED FROM THE INDIVIDUAL UTILITIES BEFORE PROCEEDING WITH CONSTRUCTION.

B.M. 54-003, 74M526 ELEV. 232.245		
NO.	REVISIONS	DATE BY
4	ISSUED FOR TENDER	05/08/15 A.B.
3	COW REVIEW AND APPROVAL	05/05/15 A.B.
2	W&W 70% DESIGN REVIEW	03/26/15 A.B.
1	70% DESIGN REVIEW	01/31/15 A.B.

WSP
1600 BUFFALO PLACE
WINNIPEG, MB, R3T 6B8
PHONE: 204-477-6650
FAX: 204-474-2864
WWW.WSPGROUP.COM

DESIGNED BY: A.B.
CHECKED BY: S.M.
DRAWN BY: A.B.
APPROVED BY: I.McK.
HOR. SCALE: 1:250
VERT. SCALE: 1:25
DATE: MAY 2015

ENGINEERS SEAL
CONSULTANT DRAWING NO.
141-24150-00-17

THE CITY OF WINNIPEG
PUBLIC WORKS DEPARTMENT

2015 LOCAL IMPROVEMENTS - CONTRACT 1
IMPERIAL AVENUE / PILGRIM AVENUE LANE
FROM STATION 2+50 TO STATION 4+00
ASPHALT PAVEMENT

CITY DRAWING NO.
SHEET 3 OF 4
426-2015