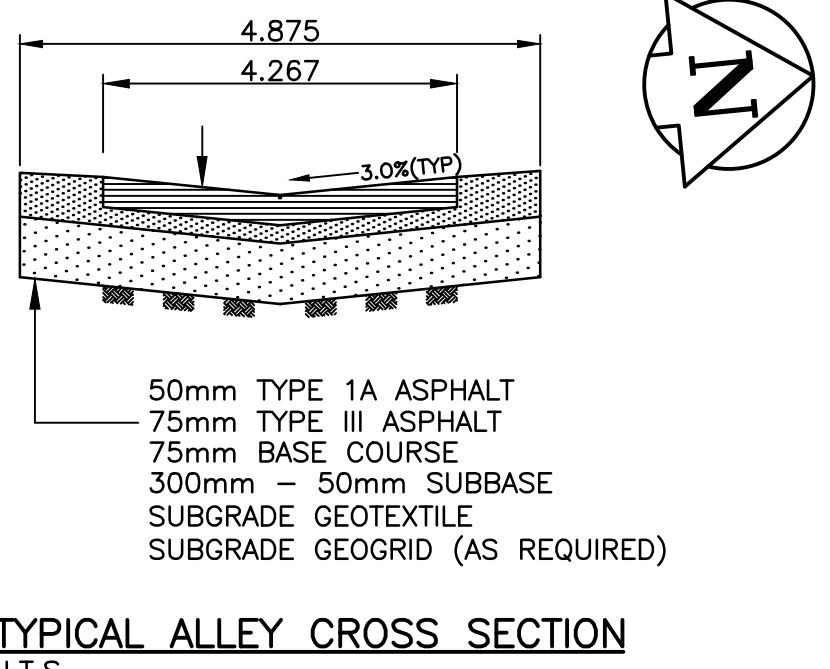
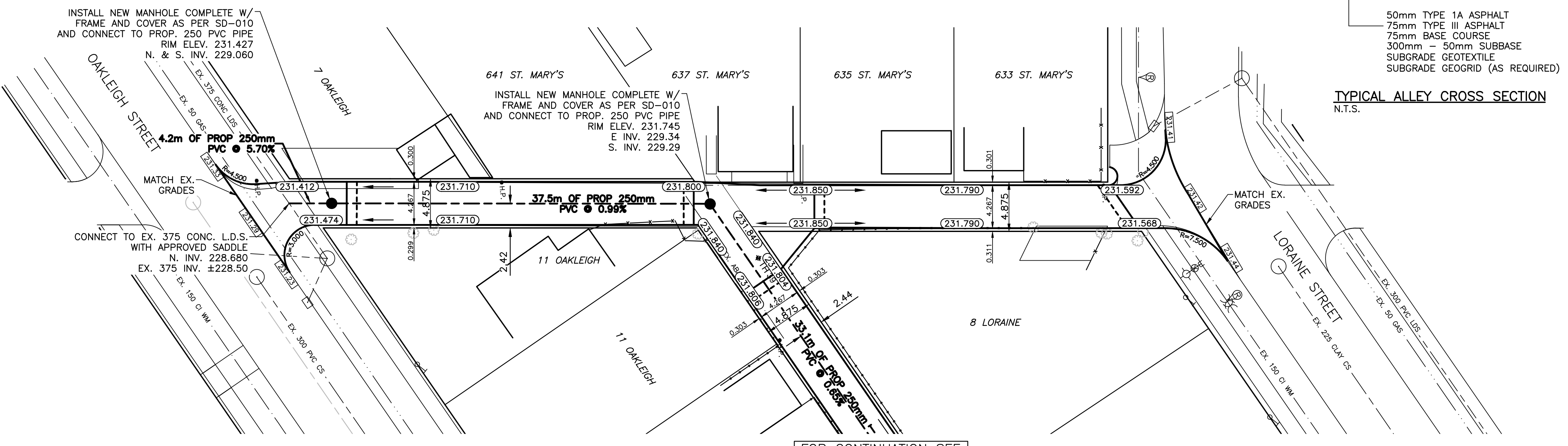
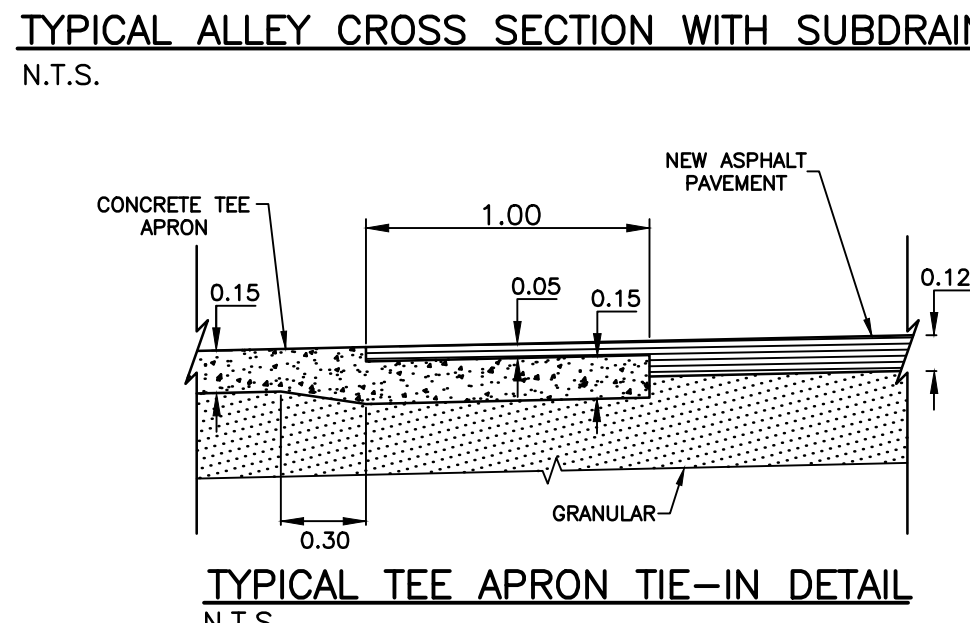
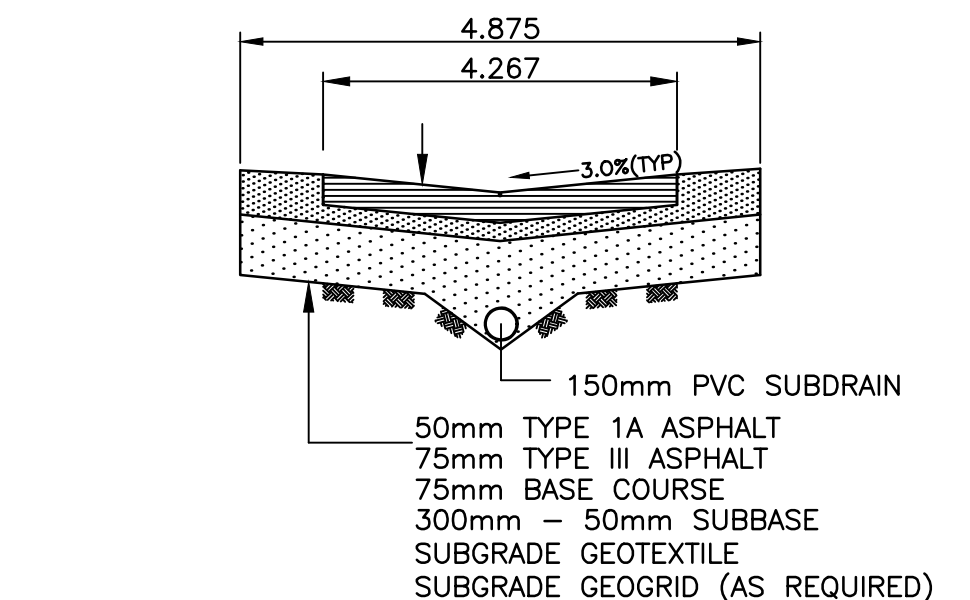


- NOTES:**
- ISOLATE EXISTING HYDRO POLES AS DIRECTED BY CONTRACT ADMINISTRATOR
 - RENEW EXISTING APPROACHES AS DIRECTED BY CONTRACT ADMINISTRATOR
 - ADDITIONAL EXCAVATION AND INSTALLATION OF SUBGRADE GEOGRID TO BE DETERMINED BY CONTRACT ADMINISTRATOR
 - ADJUSTMENTS TO PROPOSED CROSSFALL, WHERE REQUIRED, ARE TO BE DETERMINED BY CONTRACT ADMINISTRATOR TO SUIT EXISTING DRIVEWAYS, APPROACHES, ETC.
 - ALL LAND DRAINAGE SEWER EXCAVATION TO BE JETTED, FLOODED AND TAMPED AS PER CW2030-R7

CHAINAGE ALONG CL OF
PUBLIC LANE
LORAIN STREET / OAKLEIGH PLACE



Description of property limits, and existing and/or proposed features relative to these limits as shown on this drawing do not represent a Legal Survey. WSP makes no representation or guarantee that the property limit information is accurate. WSP accepts no responsibility for damages, if any, suffered by any third party as a result of decisions made or actions based on this drawing.

TEST HOLE DATUM
TH37 - N 5524909, E 635880
TH38 - N 5524879, E 635824
TH39 - N 5524848, E 635766

DESCRIPTION:
TABLET IN EAST CONCRETE FOUNDATION OF ST. VITAL CIVIC OFFICES, 604 ST. MARY'S ROAD, 0.3M NORTH OF NORTH SIDE OF FRONT ENTRANCE.

FOR CONTINUATION SEE
DWG 141-24150-00-20

ROW WIDTH 4.875M
NEW LANE DESIGN WIDTH 4.267M

EXISTING	LEGEND - PLAN	PROPOSED	EXISTING	LEGEND - PLAN	PROPOSED	EXISTING	LEGEND - PROFILE	PROPOSED	
	WATERMAIN		M.T.S.		WATERMAIN		VALVE		LAND DRAINAGE SEWER
	HYDRANT		TRAFFIC SIGNAL		WASTE WATER SEWER		CENTERLINE		SOUTH & EAST GUTTER
	VALVE		CONCRETE/ASPHALT		NORTH & WEST GUTTER		TEST HOLE LOCATION		S. & E. PAD/GARG.
	CURB STOP		SIDEWALK		N. & W. PAD/GARG.				
	WASTE WATER SEWER		CURB RAMP						
	LAND DRAINAGE SEWER		PROPERTY LINE						
	C.B. LEAD		ELEVATIONS						
	MANHOLE								
	CATCH BASIN								
	GAS								
	HYDRO								

LOCATION APPROVED UNDERGROUND STRUCTURES

SUPV. U/G STRUCTURES DATE COMMITTEE

NOTE:
LOCATION OF UNDERGROUND STRUCTURES AS SHOWN ARE BASED ON THE BEST INFORMATION AVAILABLE BUT NO GUARANTEE IS GIVEN THAT ALL EXISTING UTILITIES ARE SHOWN OR THAT THE GIVEN LOCATIONS ARE EXACT. CONFIRMATION OF EXISTENCE AND EXACT LOCATION OF ALL SERVICES MUST BE OBTAINED FROM THE INDIVIDUAL UTILITIES BEFORE PROCEEDING WITH CONSTRUCTION.

NO.	REVISIONS	DATE	BY
4	ISSUED FOR TENDER	05/08/15	A.B.
3	COW REVIEW AND APPROVAL	05/05/15	A.B.
2	W&W 70% DESIGN REVIEW	03/26/15	A.B.
1	70% DESIGN REVIEW	01/31/15	A.B.

WSP

1600 BUFFALO PLACE
WINNIPEG, MB, R3T 6B8
PHONE: 204-477-6650
FAX: 204-474-2864
WWW.WSPGROUP.COM

DESIGNED BY: A.B.
CHECKED BY: S.M.
DRAWN BY: A.B.
APPROVED BY: I.McK.
HOR. SCALE: 1:250
VERT. SCALE: 1:25
DATE: MAY 2015

ENGINEERS SEAL

CONSULTANT DRAWING NO.
141-24150-00-19

THE CITY OF WINNIPEG
PUBLIC WORKS DEPARTMENT

2015 LOCAL IMPROVEMENTS - CONTRACT 1
LORAIN STREET / OAKLEIGH PLACE LANE
WEST LEG FROM LORAIN STREET TO OAKLEIGH PLACE ASPHALT PAVEMENT

CITY DRAWING NO. SHEET 1 OF 2
426-2015

