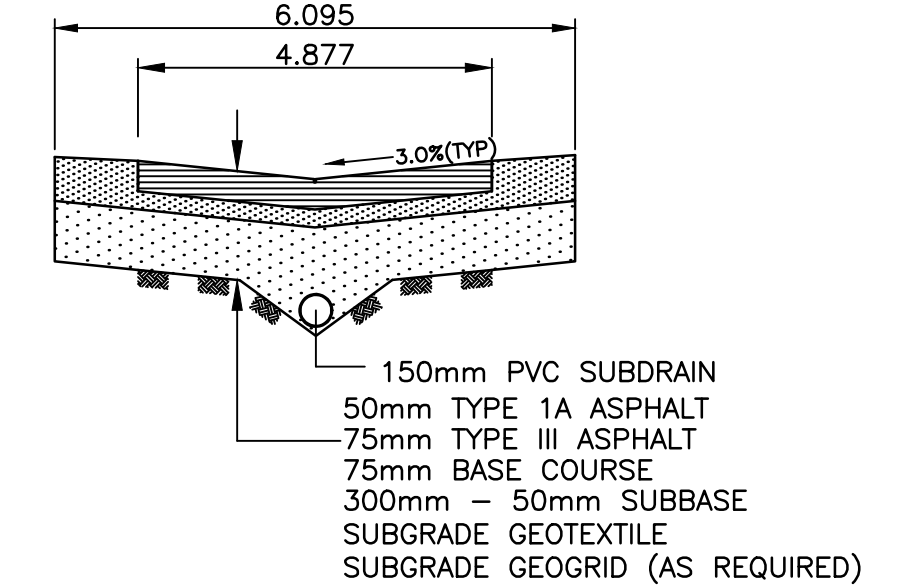
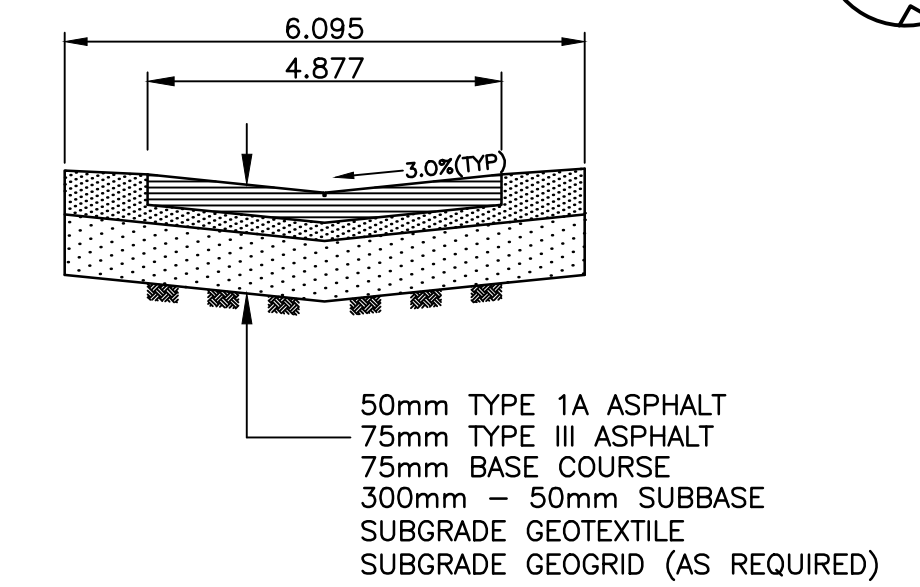
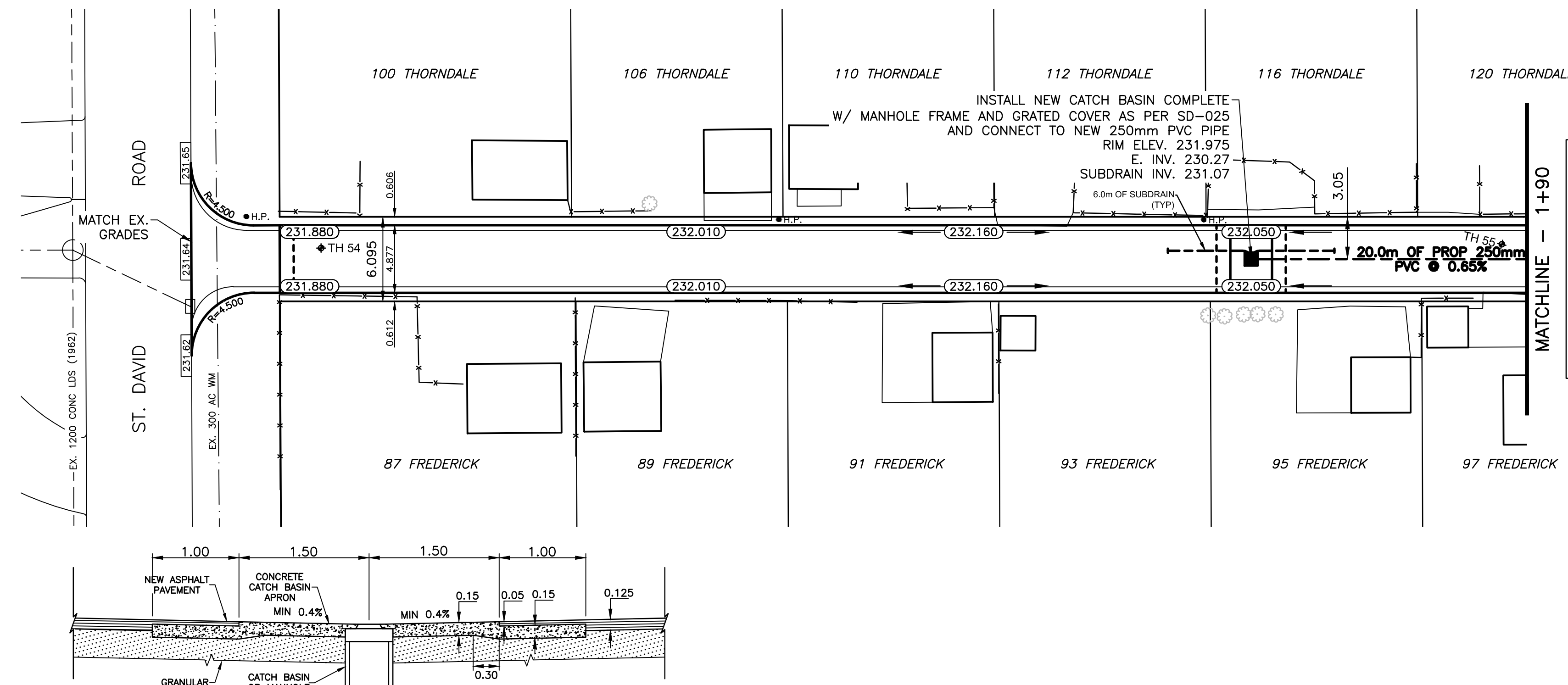
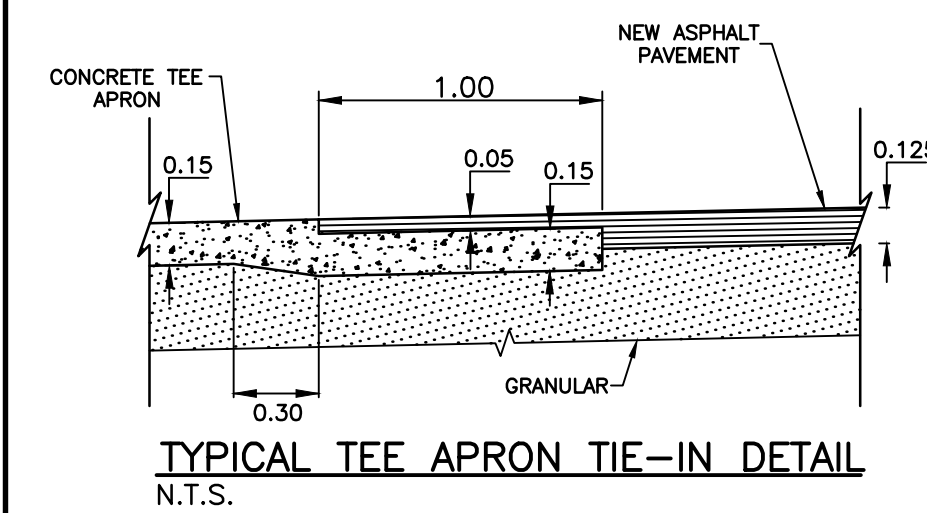


**NOTES:**

- ISOLATE EXISTING HYDRO POLES AS DIRECTED BY CONTRACT ADMINISTRATOR
- RENEW EXISTING APPROACHES AS DIRECTED BY CONTRACT ADMINISTRATOR
- ADDITIONAL EXCAVATION AND INSTALLATION OF SUBGRADE GEOGRID TO BE DETERMINED BY CONTRACT ADMINISTRATOR
- ADJUSTMENTS TO PROPOSED CROSSFALL, WHERE REQUIRED, ARE TO BE DETERMINED BY CONTRACT ADMINISTRATOR TO SUIT EXISTING DRIVEWAYS, APPROACHES, ETC.
- ALL LAND DRAINAGE SEWER EXCAVATION TO BE JETTED, FLOODED AND TAMPED AS PER CW2030-R7

CHAINAGE ALONG C OF PUBLIC LANE  
**THORDALE AVENUE / FREDERICK AVENUE**



Description of property limits, and existing and/or proposed features relative to these limits as shown on this drawing do not represent a Legal Survey. WSP makes no representation or guarantee that the property limit information is accurate. WSP accepts no responsibility for damages, if any, suffered by any third party as a result of decisions made or actions based on this drawing.

TEST HOLE DATUM  
TH54 - N 5523452, E 636061  
TH55 - N 5523494, E 636135  
TH56 - N 5523532, E 636204

**TYPICAL CATCHBASIN APRON DETAIL**  
N.T.S.

DESCRIPTION  
EAST SIDE OF ST. GEORGE ROAD AT THORDALE AVENUE.  
TABLET ON TOP OF 0.05M DIA x 2.4M IRON PIPE, 3.6M NORTH OF SOUTH LIMIT OF THORNDAL AVENUE AND 3.8M WEST OF EAST LIMIT OF ST. GEORGE ROAD.

ROW WIDTH 6.095M  
NEW LANE DESIGN WIDTH 4.877M

METRIC  
WHOLE NUMBERS INDICATE MILLIMETRES  
DECIMALIZED NUMBERS INDICATE METRES



WATERMAIN	M.T.S.	WATERMAIN	LOCATION APPROVED UNDERGROUND STRUCTURES
HYDRANT	TRAFFIC SIGNAL	VALVE	
VALVE	CONCRETE/ASPHALT SIDEWALK	LAND DRAINAGE SEWER	
CURB STOP	CURB RAMP	WASTE WATER SEWER	
WASTE WATER SEWER	PROPERTY LINE	CENTERLINE	
LAND DRAINAGE SEWER	ELEVATIONS (32.00)	SOUTH & EAST GUTTER	
C.B. LEAD		NORTH & WEST GUTTER	
MANHOLE		TEST HOLE LOCATION	
CATCH BASIN		S. & E. PAD/GARG.	
GAS		N. & W. PAD/GARG.	
HYDRO			
EXISTING	LEGEND - PLAN	PROPOSED	EXISTING
			LEGEND - PROFILE
			PROPOSED

SUPV. U/G STRUCTURES	DATE
COMMITTEE	
NOTE:	
LOCATION OF UNDERGROUND STRUCTURES AS SHOWN ARE BASED ON THE BEST INFORMATION AVAILABLE BUT NO GUARANTEE IS GIVEN THAT ALL EXISTING UTILITIES ARE SHOWN OR THAT THE GIVEN LOCATIONS ARE EXACT. CONFIRMATION OF EXISTENCE AND EXACT LOCATION OF ALL SERVICES MUST BE OBTAINED FROM THE INDIVIDUAL UTILITIES BEFORE PROCEEDING WITH CONSTRUCTION.	

B.M. 54-036, 84R734	
ELEV. 231.704	
NO.	REVISIONS
	DATE
	BY

DESIGNED BY	A.B.	CHECKED BY	S.M.
DRAWN BY	A.B.	APPROVED BY	I.McK.
HOR. SCALE:	1:250	RELEASED FOR CONSTRUCTION	
VERT. SCALE:	1:25	DATE	
DATE	MAY 2015		

1600 BUFFALO PLACE	ENGINEERS SEAL
WINNIPEG, MB, R3T 6B8	
PHONE: 204-477-6650	
FAX: 204-474-2864	
WWW.WSPGROUP.COM	
CONSULTANT DRAWING NO.	141-24150-00-26

THE CITY OF WINNIPEG  
PUBLIC WORKS DEPARTMENT

2015 LOCAL IMPROVEMENTS - CONTRACT 1  
THORDALE AVENUE / FREDRICK AVENUE LANE  
FROM STATION 1+00 TO STATION 1+90  
ASPHALT PAVEMENT

CITY DRAWING NO. SHEET 1 OF 2  
426-2015