PLANTING LEGEND

- ACER SACCHARINUM — KENORA SILVER MAPLE
- FRAXINUS NIGRA — FALLGOLD BLACK ASH
- ACER TATARICUM — TATARIAN MAPLE
- PHYSOCARPUS OPULIFOLIUS — "CENTER GLOW" NINEBARK
- HYDRANDEA MACROPHYLLA — "ENDLESS SUMMER" HYDRANGEA
- CORNUS SERICEA "KELSEYI" — KELSEY DWARF DOGWOOD
- PARTHENOCISSUS QUINQUEFOLIA — VIRGINIA CREEPER
- LIMESTONE BOULDERS (67 TOTAL) — 850MM TO 1050MM
- DYED WOOD MULCH — DARK BROWN ON WEED BARRIER FABRIC (NON WOVEN)

PLANTING DETAILS

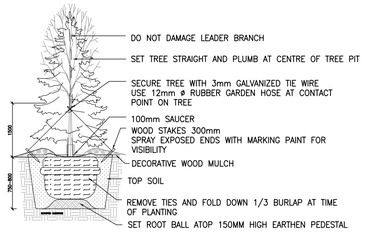

NOTES:
1. REFER TO LANDSCAPE ARCHITECTURAL PLANTING PLAN FOR LOCATION OF TREES.
2. LANDSCAPE ARCHITECT TO INSPECT AND APPROVE IN WRITING ALL PLANT MATERIAL PRIOR TO PLANTING.
3. SCARIFY COMPACTED SUB-GRADE AT BASE OF TREE PIT TO A DEPTH OF 300MM.
4. DO NOT ALLOW TIE WIRE TO CONTACT STEM.

02 TREE PLANTING DETAIL
SCALE 1:40

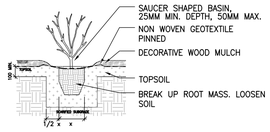

NOTES:
1. PLANT PIT SHALL BE DUG TWICE DIAMETER OF THE ROOT BALL.
2. SCARIFY COMPACTED SUBGRADE TO 150MM DEPTH.
3. CONSULTANT TO INSPECT AND APPROVE IN WRITING ALL PLANT MATERIAL PRIOR TO PLANTING.

03 SHRUB PLANTING DETAIL
SCALE 1:30

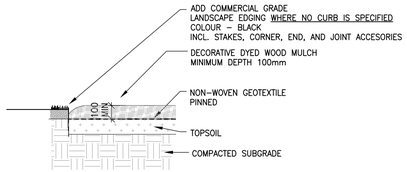

04 DECORATIVE WOOD MULCH
SCALE 1:20

PLANTING NOTES

1. CONTRACTOR TO VERIFY ALL ELEVATIONS AND DIMENSIONS ON SITE PRIOR TO CONSTRUCTION. REPORT ANY DISCREPANCIES TO CONSULTANT PRIOR TO COMMENCING WORK.
2. ALL LANDSCAPE FILL SHALL BE FREE DRAINING AND FREE OF FOREIGN DEBRIS.
3. ALL PLANTING SOILS SHOULD BE SOURCED LOCALLY AND BE FREE OF WEEDS, FOREIGN SEED MATERIAL AND DEBRIS.
4. MINIMUM SOIL DEPTHS SHALL BE 300mm IN GROUNDCOVER PLANTING AREAS, 450mm IN SHRUB PLANTING AREAS..
5. CONTRACTOR SHALL STAKE LOCATIONS OF ALL PROPOSED TREES AND ALL PLANTING BEDS SHALL BE STAKED AND SPRAY PAINTED ON THE GROUND AND REVIEWED AND APPROVED BY CONSULTANT PRIOR TO CONSTRUCTION.
6. ALL SHRUB PLANTING BEDS SHALL BE COMPLETELY COVERED WITH 75mm OF SPECIFIED MULCH OVER NON-WOVEN LANDSCAPE FABRIC.
7. INSTALL, STAKE AND GUY SUPPORT ALL TREES AS PER DETAIL. INSTALL SHRUBS AS PER DETAIL.
8. ALL EXISTING TREES AND VEGETATION SHALL BE PROTECTED DURING CONSTRUCTION UNLESS OTHERWISE NOTED.
9. ALL WORK SHALL BE DONE IN ACCORDANCE WITH CITY OF WINNIPEG STANDARD CONSTRUCTION SPECIFICATIONS. CLEARING AND GRUBBING – CW3010; GEOTEXTILE FABRICS – CW3130; EARTHWORK AND GRADING – CW3170;

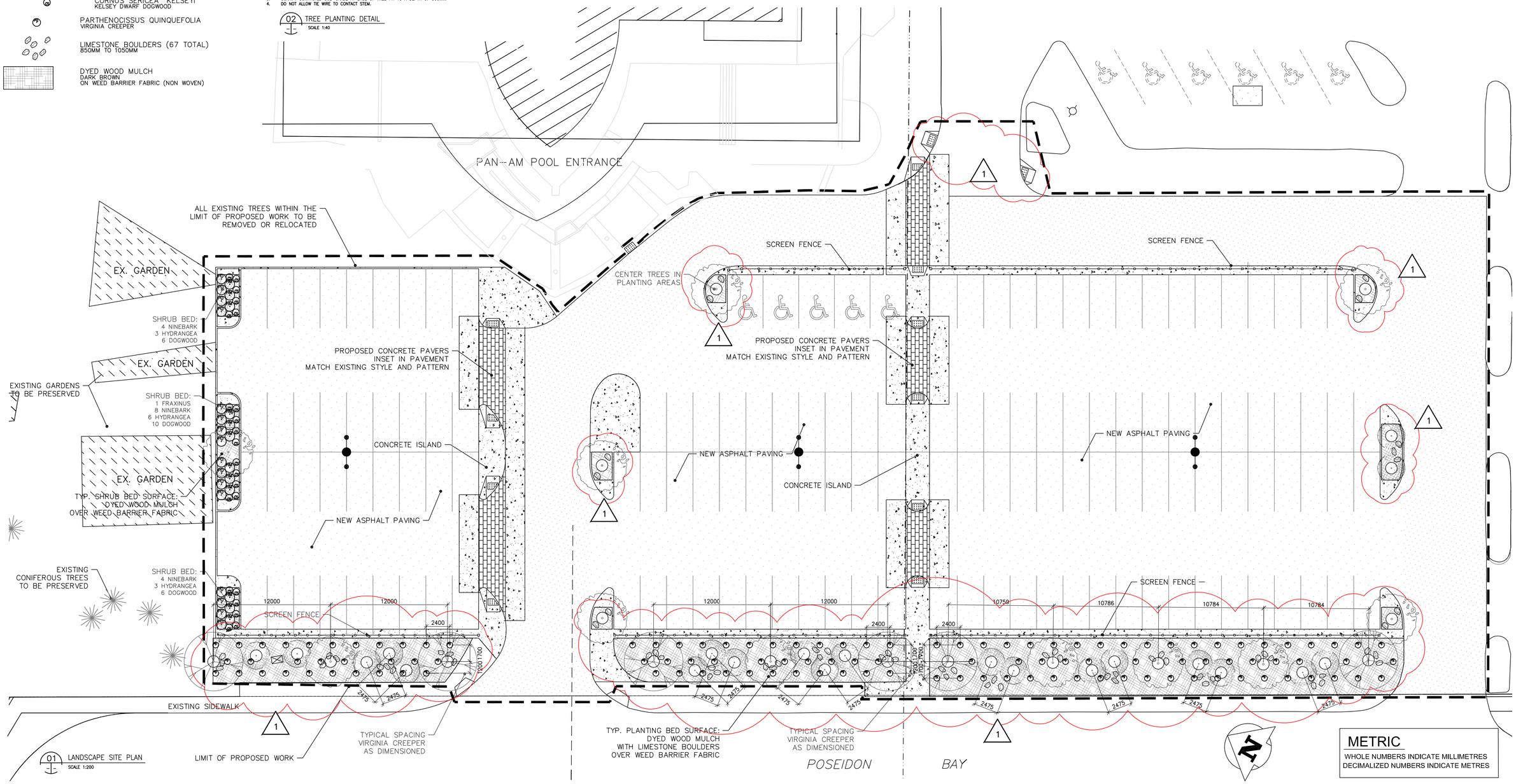

01 LANDSCAPE SITE PLAN
SCALE 1:200

METRIC
WHOLE NUMBERS INDICATE MILLIMETRES
DECIMALIZED NUMBERS INDICATE METRES

PLANTING SCHEDULE

	PLANT NAME		SPECIFICATION		
	LATIN NAME	COMMON NAME	QUANTITY	SIZE	NOTES
TREES	ACER SACCHARINUM "KENORA"	KENORA SILVER MAPLE	6	75mm CAL.	
	FRAXINUS NIGRA	BLACK ASH	11	60mm CAL.	
	ACER TATARICUM	TATARIAN MAPLE	21	50mm CAL.	
SHRUBS	PHYSOCARPUS OPULIFOLIUS	"CENTER GLOW" NINEBARK	16	5 GAL POT	SHRUBS TO BE SOURCED IN MANITOBA. ALL SHRUBS SHALL HAVE FULL AND BALANCED BRANCHING AND WITHOUT DEFECT.
	HYDRANDEA MACROPHYLLA	"ENDLESS SUMMER" HYDRANGEA	12	5 GAL POT	
	CORNUS SERICEA "KELSEY"	KELSEY DWARF DOGWOOD	22	2 GAL POT	
	PARTHENOCISSUS QUINQUEFOLIA	VIRGINIA CREEPER	116	2 GAL POT	

SURFACE MATERIAL	SPECIFICATION	
TYPE	QUANTITY	NOTES
PLANTING BED	650 sq. m.	DYED WOOD MULCH - 100mm TOPSOIL - 150 mm DEPTH TOPSOIL - PLANTING BACKFILL WEED BARRIER FABRIC
BOULDERS - LIMESTONE	67	850mm TO 1050mm DIA. ROUGH

LOCATION APPROVED
UNDERGROUND STRUCTURES

SUPV. U/G STRUCTURES COMMITTEE — DATE

NOTE:

LOCATION OF UNDERGROUND STRUCTURES AS SHOWN ARE BASED ON THE BEST INFORMATION AVAILABLE BUT NO GUARANTEE IS GIVEN THAT ALL EXISTING UTILITIES ARE SHOWN OR THAT THE GIVEN LOCATIONS ARE EXACT. CONFIRMATION OF EXISTENCE AND EXACT LOCATION OF ALL SERVICES MUST BE OBTAINED FROM THE INDIVIDUAL UTILITIES BEFORE PROCEEDING WITH CONSTRUCTION.

C.W.B.M. 52–012 ..... 233.701m
N.E. CORNER OF TAYLOR AVE. AND CAMBRIDGE ST., AT REAR OF NO. 880 CAMBRIDGE ST. FACING TAYLOR AVE., A TABLET IN S. SIDE OF SQUARE CONCRETE VENTILATOR FOR UNDERGROUND GARAGE.

NO.	REVISIONS	DATE	BY
1	ISSUED FOR ADDENDUM 2	15/06/19	–
0	ISSUED FOR CONSTRUCTION	15/06/15	–
0	ISSUED FOR TENDER	15/05/27	–
–	----	YY/MM/DD	–

WSP
1600 BUFFALO PLACE
WINNIPEG, MB, R3T 6B8
PHONE: 204–477–6650
FAX: 204–474–2864
WWW.WSPGROUP.COM

DESIGNED BY	D.B.	CHECKED BY	D.B.
DRAWN BY	D.B.	APPROVED BY	D.B.
HOR. SCALE:	1:200 (A1)	RELEASED FOR CONSTRUCTION	
VERT. SCALE:			
DATE: MAY 2015		DATE	

ENGINEER'S SEAL

CONSULTANT DRAWING NO. 121–24877–L01

Winnipeg
THE CITY OF WINNIPEG
PLANNING, PROPERTY & DEVELOPMENT

PAN AM INDOOR POOL
PARKING LOT REDEVELOPMENT
PHASE 1
SITE PLANTING PLAN

CITY DRAWING NO. 432–2015–L01
SHEET 7 OF 9
L01
REV. 1