SIGNAGE INSTALLATION:

– INSTALL NEW SIGNS AND SIGN POSTS ACCORDING TO THE FOLLOWING TYPICAL SIGNAGE IDENTIFICATION, AS SHOWN IN THE DRAWING:

1. NO PARKING – FIRE LANE
2. STOP SIGN
3. HANDICAP PARKING ONLY
4. PEDESTRIAN CROSSING

– ALL NEW SIGNS AND SIGN POSTS INSTALLED SHALL BE IN ACCORDANCE WITH APPLICABLE CITY OF WINNIPEG SPECIFICATIONS AND BY–LAWS AND THE MANUAL OF UNIFORM TRAFFIC CONTROL DEVICES FOR CANADA.

KEYNOTES:

1. STOP LINE PAINTED
2. NEW SCREEN FENCE (SEE DETAIL)
3. LINE PAINTING (TYP.)
4. ACCESSIBILITY SYMBOL PAINTED (TYP.)
5. DETECTABLE WARNING STRIP AT PEDESTRIAN CROSSING

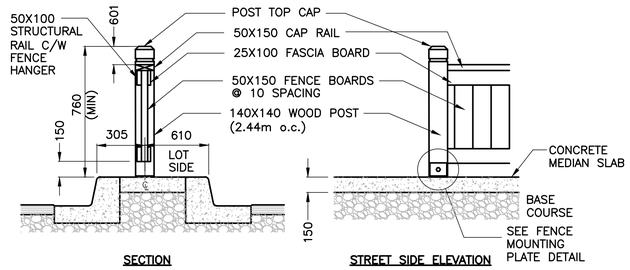

NOTES:
– ALL WOOD TO BE PRESSURE TREATED & STAINED W/ EXTERIOR STAIN.
– FENCE PANELS TO BE LEVEL. ADJUST GAP BETWEEN FENCE AND GRADE TO ACHIEVE LEVEL PANELS. MIN. GAP IS 50mm AND MAX. GAP IS 150mm. IF CHANGE IN GRADE IS MORE THAN 150mm, CONTRACTOR TO STEP PANEL.
– ALL METAL TO BE HOT DIPPED GALVANIZED. ONLY DECK SCREWS OR BOLTS TO BE USED.

LIGHT PROOF SCREEN FENCE DETAIL

N.T.S.

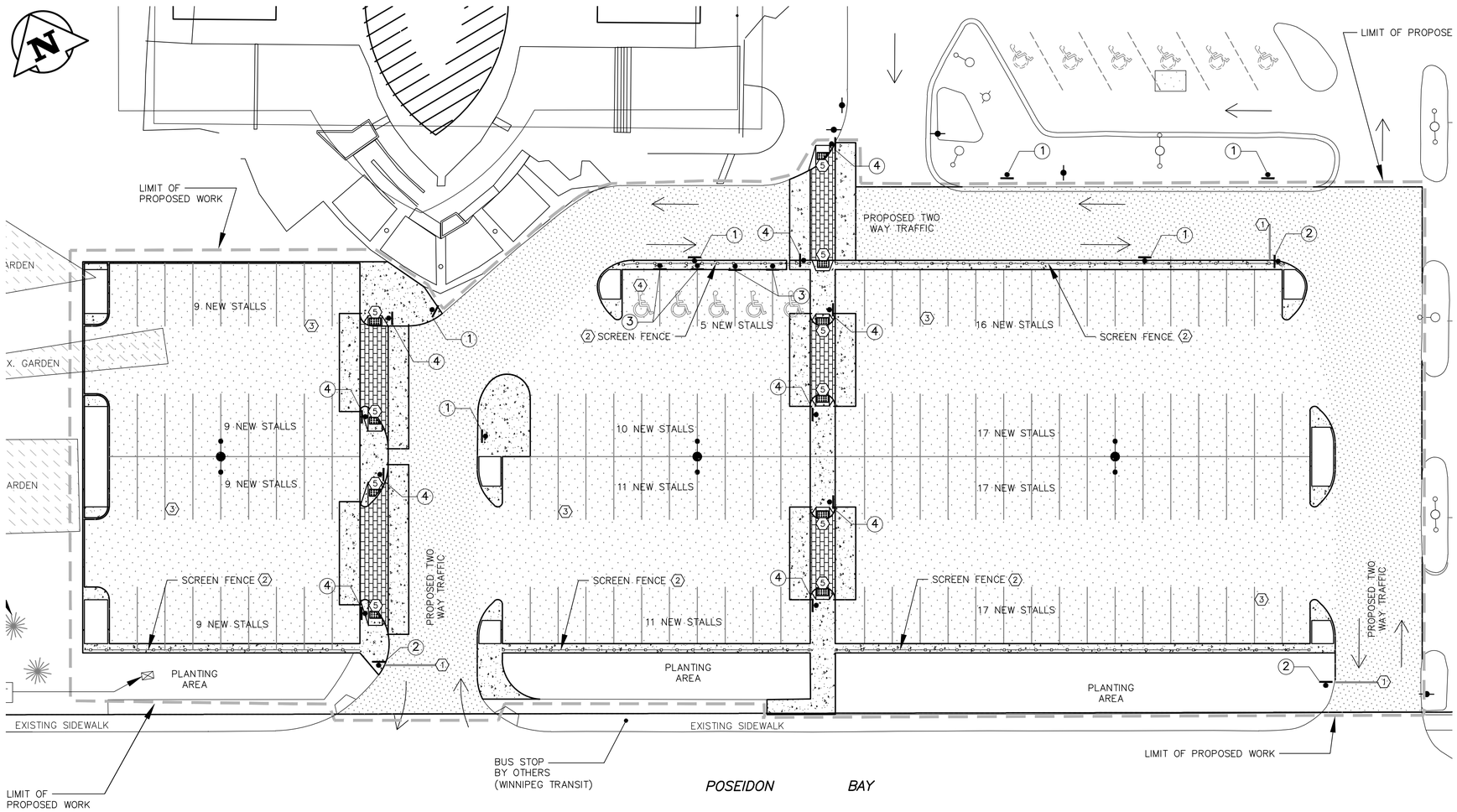

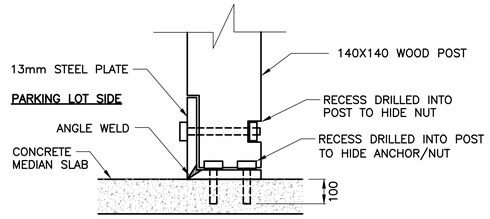

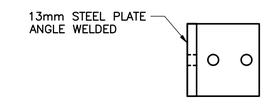

NOTES:
– HOT DIPPED GALVANIZED AFTER FABRICATION.
– FASTEN TO CONCRETE WITH 2 – STAINLESS STEEL 16mm x 100 EMBEDMENT HILTI HIT–HY 200 EPOXY ANCHORS.

FENCE MOUNTING PLATE DETAIL

N.T.S.

REFER DRAWING C01 FOR GENERAL CONSTRUCTION NOTES

APEGM Certificate of Authorization WSP Canada Inc. No. 5750 Date:

METRIC
WHOLE NUMBERS INDICATE MILLIMETRES
DECIMALIZED NUMBERS INDICATE METRES

EXISTING	LEGEND – PLAN	NEW	EXISTING	LEGEND – PLAN	NEW	EXISTING	LEGEND – PROFILE	NEW
150 mm WM	WATERMAIN	150 mm WM		GAS			CENTRELINE OF SWALE	
	HYDRANT			HYDRO			ELEVATION	230.000 COS
	VALVE			M.T.S.			CATCH BASIN ELEVATION	230.000 CB
300 mm LDS	LAND DRAINAGE SEWER	300 mm LDS		PEDESTAL			TESTHOLE	
250 mm CS	WASTE WATER SEWER	250 mm CS		PROPERTY LINE			TOPSOIL & SOD	
	MANHOLE			SURVEY BAR			ASPHALT	
	CATCH BASIN			CURB STOP			CURBING	
	CURB INLET		230.000	GROUND ELEVATION	230.000		TREE	
	SIGN		230.000	PAVEMENT ELEVATION	230.000		CONCRETE	
	LAMP STANDARD						PAVERS	
	UTILITY POLE						TACTILE WARNING STRIP	

LOCATION APPROVED
UNDERGROUND STRUCTURES

SUPV. U/G STRUCTURES COMMITTEE — DATE

NOTE:
LOCATION OF UNDERGROUND STRUCTURES AS SHOWN ARE BASED ON THE BEST INFORMATION AVAILABLE BUT NO GUARANTEE IS GIVEN THAT ALL EXISTING UTILITIES ARE SHOWN OR THAT THE GIVEN LOCATIONS ARE EXACT. CONFIRMATION OF EXISTENCE AND EXACT LOCATION OF ALL SERVICES MUST BE OBTAINED FROM THE INDIVIDUAL UTILITIES BEFORE PROCEEDING WITH CONSTRUCTION.

C.W.B.M. 52–012 ..... 233.701m
N.E. CORNER OF TAYLOR AVE. AND CAMBRIDGE ST., AT REAR OF NO. 880 CAMBRIDGE ST. FACING TAYLOR AVE., A TABLET IN S. SIDE OF SQUARE CONCRETE VENTILATOR FOR UNDERGROUND GARAGE.

NO.	REVISIONS	DATE	BY
0	ISSUED FOR TENDER	15/05/27	–
–	---	YY/MM/DD	–

WSP
1600 BUFFALO PLACE
WINNIPEG, MB, R3T 6B8
PHONE: 204–477–6650
FAX: 204–474–2864
WWW.WSPGROUP.COM

DESIGNED BY	B.J.	CHECKED BY	B.J.
DRAWN BY	G.P.	APPROVED BY	B.J.
HOR. SCALE:	1:250 (A1)	RELEASED FOR CONSTRUCTION	
VERT. SCALE:			
DATE: APRIL 2015		DATE	

ENGINEER'S SEAL
ORIGINAL DRAWING SEALED by G.B. JONSON and DATED May 27, 2015

CONSULTANT DRAWING NO. 121–24877–C06

Winnipeg
THE CITY OF WINNIPEG
PLANNING, PROPERTY & DEVELOPMENT

PAN AM INDOOR POOL
PARKING LOT REDEVELOPMENT–PHASE 1
FENCING AND SIGNAGE PLAN

CITY DRAWING NO. 432–2015–C06
SHEET 6 OF 9
REV. C06 –