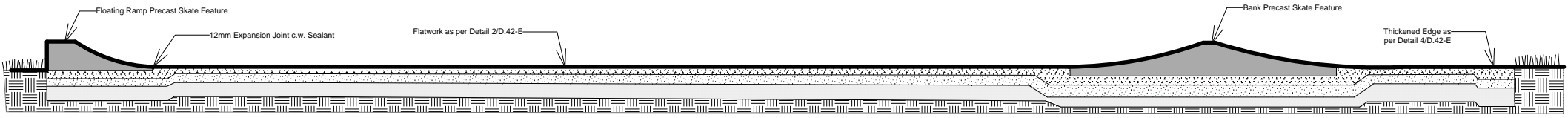


**Note:**  
 Sections on this sheet are schematic only and do not show joints or reinforcing.  
 Contractor to provide shop drawings showing joints, reinforcing, and fixture installation details.  
 Contractor to use details provided (See D.42-E) or skatepark manufacturer's details as approved by the Contract Administrator.  
 All measurements in metres.

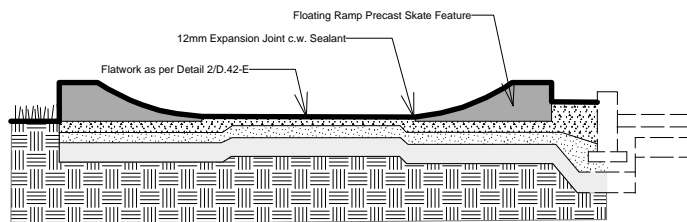
**1 Skatepark Elements**  
 D.42-D  
 Scale 1:200

**2 Skatepark Layout**  
 D.42-E  
 Scale 1:200

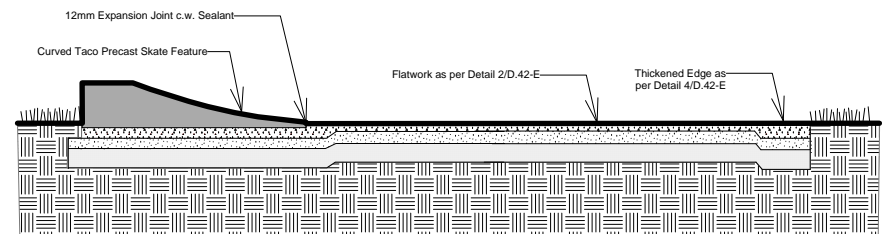
- Concrete Notes:**
1. Contractor to provide shop drawings showing all precast fixtures c.w. foundation pads and connection to flatwork slab as well as other fixtures and mounting details
  2. Concrete to be 32 mpa at 28 days
  3. Max. agg. size 19mm
  4. Air Entraining 6-9%
  5. All reinforcing steel to be epoxy-coated
  6. Exposure Class F1
  7. Contractor to provide density testing of the sub-base and the granular base course. Results of testing to be sent directly from the testing lab to the Contract Administrator
  8. Contractor to provide concrete testing as per CW Standard Specification



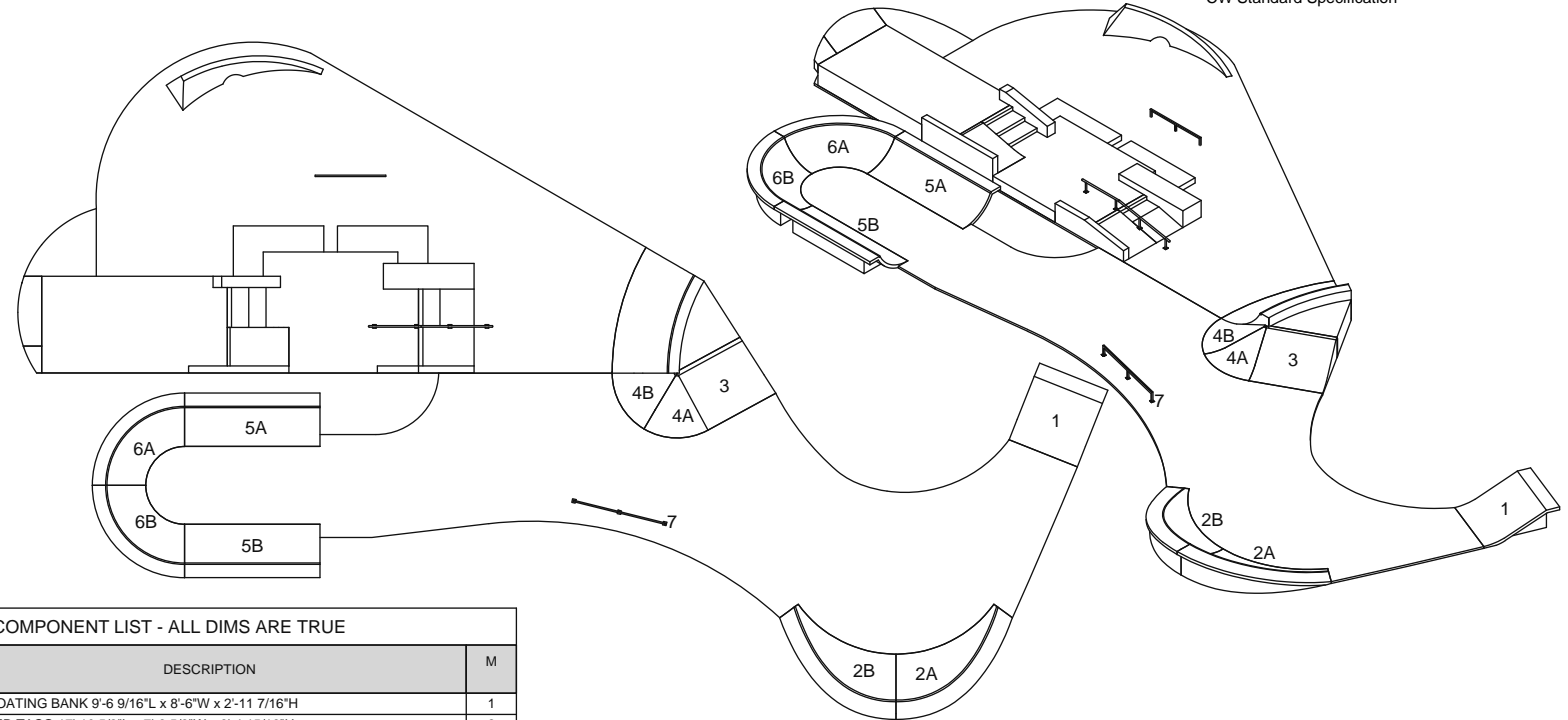
**3 Section B-B**  
 D.42-D  
 Scale 1:100



**4 Section C-C**  
 D.42-D  
 Scale 1:100



**5 Section A-A**  
 D.42-D  
 Scale 1:100



COMPONENT LIST - ALL DIMS ARE TRUE			
REF#	CODE	DESCRIPTION	M
1		25° FLOATING BANK 9'-6 9/16"L x 8'-6"W x 2'-11 7/16"H	1
2		CURVED TACO 17'-10 5/8"L x 7'-6 5/8"W x 3'-4 15/16"H	2
3		25° BANK 7'-8 1/8"L x 8'-11"W x 2'-7 1/2"H	1
4		25° BANK VOLCANO 7'-6 1/8"L x 7'-5 1/8"W x 2'-7 1/2"H	2
5		5'R FLOATING RAMP 6'-2 1/4"L x 15'-8"W x 2'-11 7/16"H	2
6		5'R BOWL 6'-2 1/4"L x 15'-1 3/8"W x 2'-11 7/16"H	2
7		S.S. TALL RAIL 10'-11 15/16"L x 2"W x 1'-3 3/4"H	1
		S.S. COPING	32ft.
		S.S. CURVED COPING	65ft.

LOCATION OF UNDERGROUND STRUCTURES AS SHOWN ARE BASED ON THE BEST INFORMATION AVAILABLE BUT NO GUARANTEE IS GIVEN THAT ALL EXISTING UTILITIES ARE SHOWN OR THAT THE GIVEN LOCATIONS ARE EXACT. CONFIRMATION OF EXISTENCE AND EXACT LOCATION OF ALL SERVICES MUST BE OBTAINED FROM THE INDIVIDUAL UTILITIES BEFORE PROCEEDING WITH CONSTRUCTION.



THE CITY OF WINNIPEG  
 Planning, Property and Development Dept.  
 Planning and Land Use Division  
 15-30 Fort Street, Winnipeg, MB, (R3C 4X5)

DESIGNED BY	CH	CHECKED BY	APPROVED BY
DRAWN BY	CH	RELEASED FOR CONSTRUCTION	
HORIZ. SCALE			
VERT. SCALE			
DATE	May/15	MANAGER, PLANNING AND LAND USE DIVISION	DATE

DRAWING TITLE  
**Dalhousie Park Skatepark Expansion**  
 205 Killarney Ave.  
 Skatepark Layout

CAD DRAWING NO.  
 DRAWING NO.  
**D.42-D**