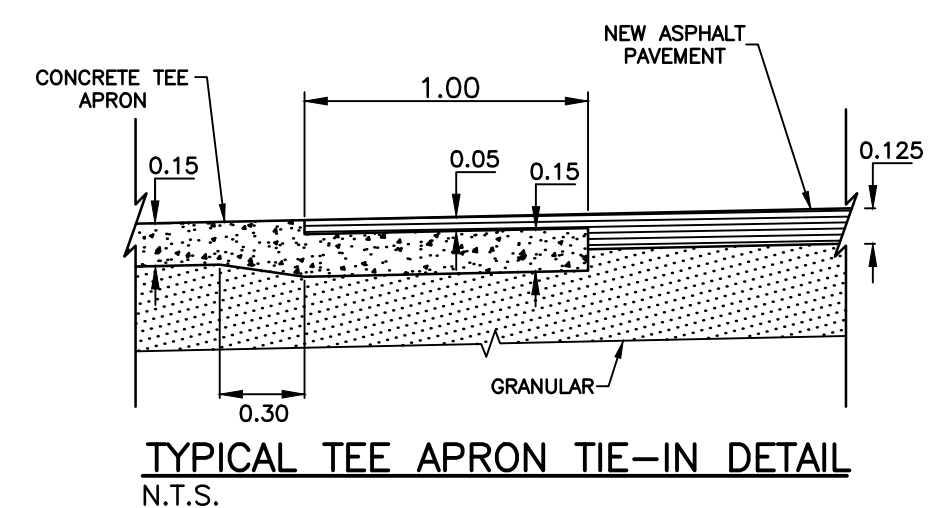
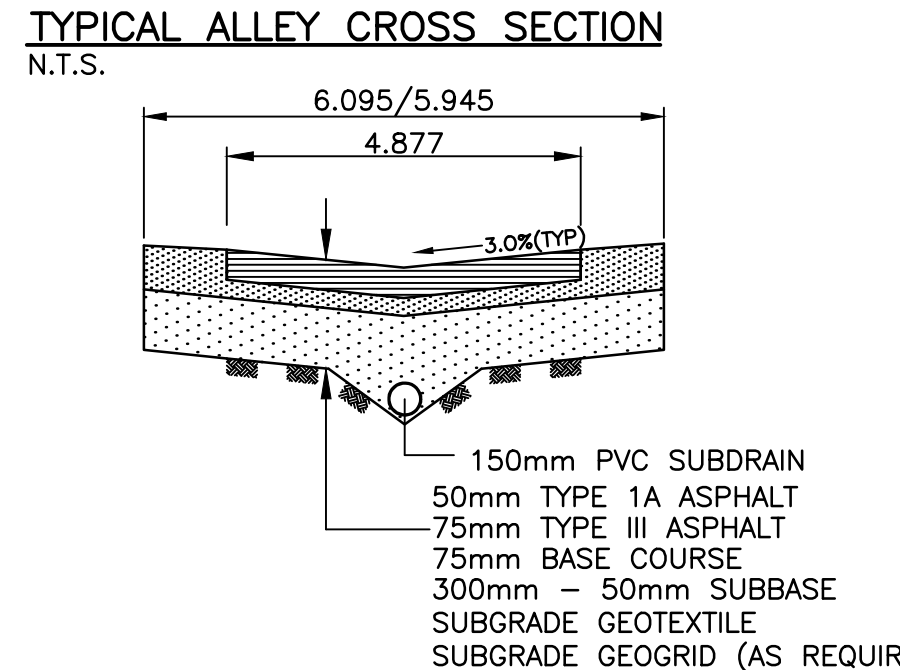
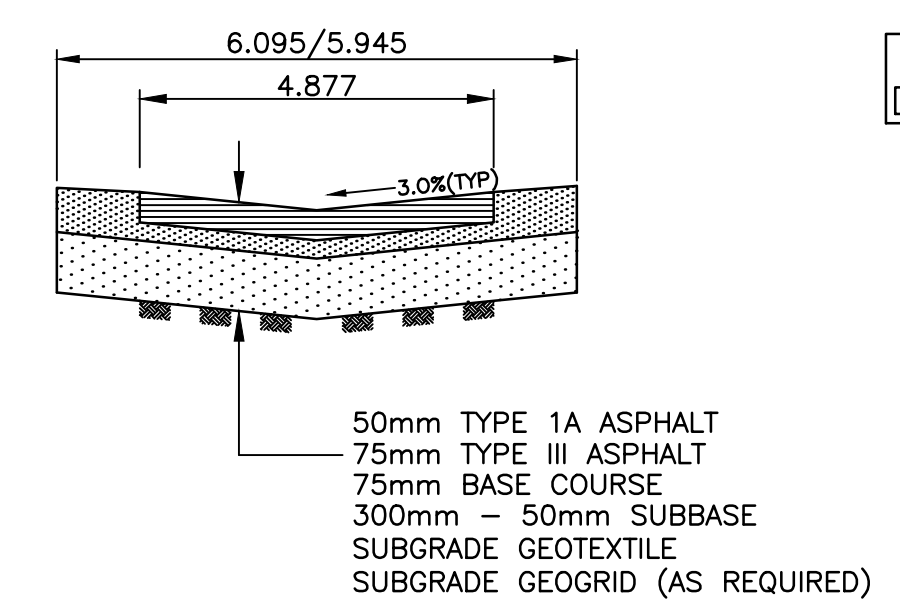
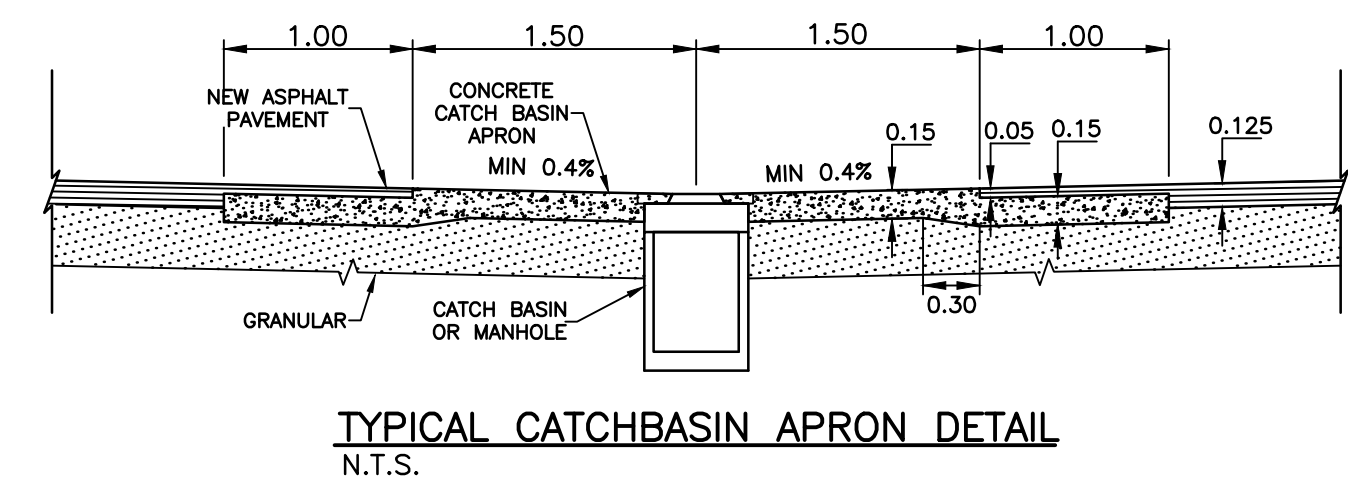


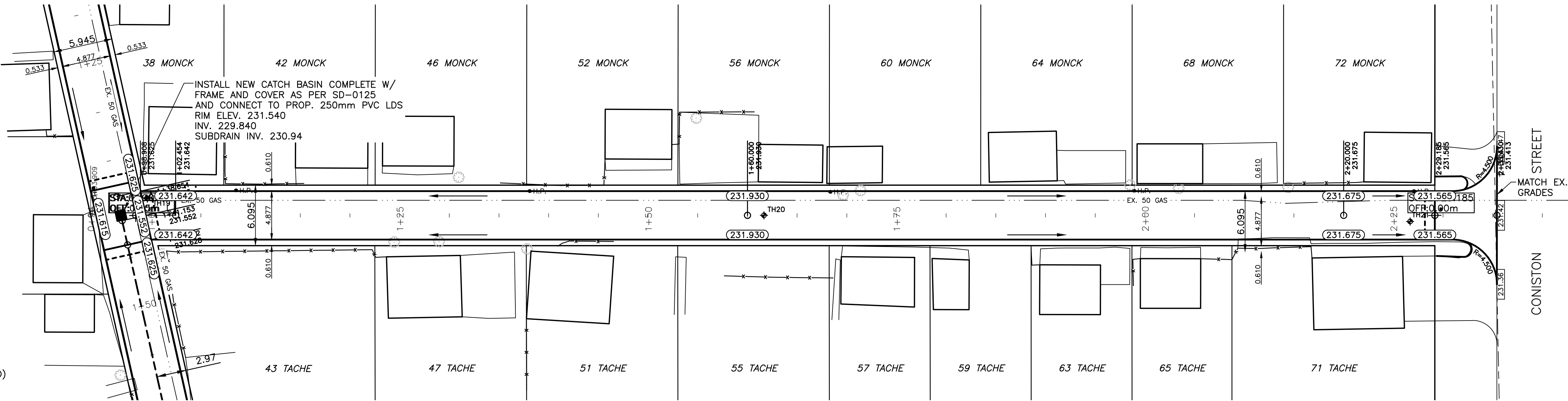
- NOTES:**
- ISOLATE EXISTING HYDRO POLES AS DIRECTED BY CONTRACT ADMINISTRATOR
  - RENEW EXISTING APPROACHES AS DIRECTED BY CONTRACT ADMINISTRATOR
  - ADDITIONAL EXCAVATION AND INSTALLATION OF SUBGRADE GEOGRID TO BE DETERMINED BY CONTRACT ADMINISTRATOR
  - ADJUSTMENTS TO PROPOSED CROSSFALL, WHERE REQUIRED, ARE TO BE DETERMINED BY CONTRACT ADMINISTRATOR TO SUIT EXISTING DRIVEWAYS, APPROACHES, ETC.
  - ALL LAND DRAINAGE SEWER EXCAVATION TO BE JETTED, FLOODED AND TAMPED AS PER CW2030-R7



CHAINAGE ALONG C/L OF PUBLIC LANE  
**MONCK AVENUE / TACHE AVENUE**



FOR CONTINUATION SEE DWG 141-24150-00-50



FOR CONTINUATION SEE DWG 141-24150-00-50

"Description of property limits, and existing and/or proposed features relative to these limits as shown on this drawing do not represent a Legal Survey. WSP makes no representation or guarantee that the property limit information is accurate. WSP accepts no responsibility for damages, if any, suffered by any third party as a result of decisions made or actions based on this drawing."

**TEST HOLE DATUM**  
TH19 - N 5526142, E 634793  
TH20 - N 5526204, E 634796  
TH21 - N 5526269, E 634798

**DESCRIPTION**  
SOUTH WEST CORNER TACHE AVENUE AND LYNDALE DRIVE, TABLET IN 7.8M CONC FILE, 11.9M WEST OF EAST LIMIT OF TACHE AVENUE AND 2.7M SOUTH OF SOUTH CURB OF PAVEMENT ON LYNDALE DRIVE, 0.013mm I.B. DRIVEN ON NORTH SIDE OF PILE TO LOCATE SAME.

**NOTE:**  
ROW WIDTH 6.095M N/S, 5.945M E/W  
NEW LANE DESIGN WIDTH 4.877M

**METRIC**  
WHOLE NUMBERS INDICATE MILLIMETRES  
DECIMALIZED NUMBERS INDICATE METRES



WATERMAIN	M.T.S.	WATERMAIN	LOCATION APPROVED
HYDRANT	TRAFFIC SIGNAL	VALVE	UNDERGROUND STRUCTURES
VALVE	CONCRETE/ASPHALT	LAND DRAINAGE SEWER	
CURB STOP	SIDEWALK	WASTE WATER SEWER	
WASTE WATER SEWER	CURB RAMP	CENTERLINE	
LAND DRAINAGE SEWER	PROPERTY LINE	SOUTH & EAST GUTTER	
C.B. LEAD	ELEVATIONS	NORTH & WEST GUTTER	
MANHOLE		TEST HOLE LOCATION	
CATCH BASIN		S. & E. PAD/GARG.	
GAS		N. & W. PAD/GARG.	
HYDRO			
EXISTING	LEGEND - PLAN	PROPOSED	EXISTING
			LEGEND - PROFILE
			PROPOSED

**LOCATION APPROVED UNDERGROUND STRUCTURES**

SUPV. U/G STRUCTURES	DATE
COMMITTEE	
NOTE:	
LOCATION OF UNDERGROUND STRUCTURES AS SHOWN ARE BASED ON THE BEST INFORMATION AVAILABLE BUT NO GUARANTEE IS GIVEN THAT ALL EXISTING UTILITIES ARE SHOWN OR THAT THE GIVEN LOCATIONS ARE EXACT. CONFIRMATION OF EXISTENCE AND EXACT LOCATION OF ALL SERVICES MUST BE OBTAINED FROM THE INDIVIDUAL UTILITIES BEFORE PROCEEDING WITH CONSTRUCTION.	

**REVISIONS**

NO.	REVISIONS	DATE	BY
3	ISSUED FOR APPROVAL/TENDER	05/27/15	A.B.
2	W&W 70% DESIGN REVIEW	03/31/15	A.B.
1	70% REVIEW	02/10/15	A.B.

**WSP**  
1600 BUFFALO PLACE  
WINNIPEG, MB, R3T 6B8  
PHONE: 204-477-6650  
FAX: 204-474-2864  
WWW.WSPGROUP.COM

DESIGNED BY: P.R.  
CHECKED BY: R.H.  
DRAWN BY: P.R.  
APPROVED BY: I.McK.  
HOR. SCALE: 1:250  
VERT. SCALE: 1:25  
DATE: MAY 2015

ENGINEERS SEAL  
CONSULTANT DRAWING NO. 141-24150-00-44

**THE CITY OF WINNIPEG**  
PUBLIC WORKS DEPARTMENT

**2015 LOCAL IMPROVEMENTS - CONTRACT 2**  
MONCK AVENUE / TACHE AVENUE LANE

NORTH LEG FROM STA. 1+00 TO CONISTON STREET  
ASPHALT PAVEMENT

CITY DRAWING NO. SHEET 1 OF 2  
487-2015