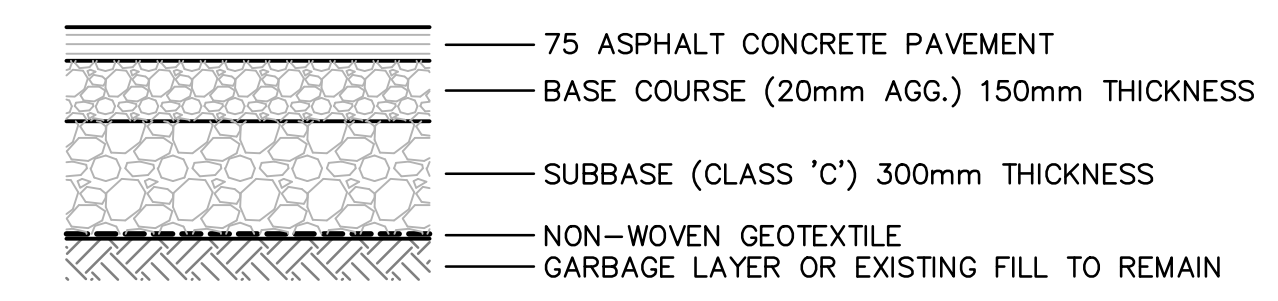


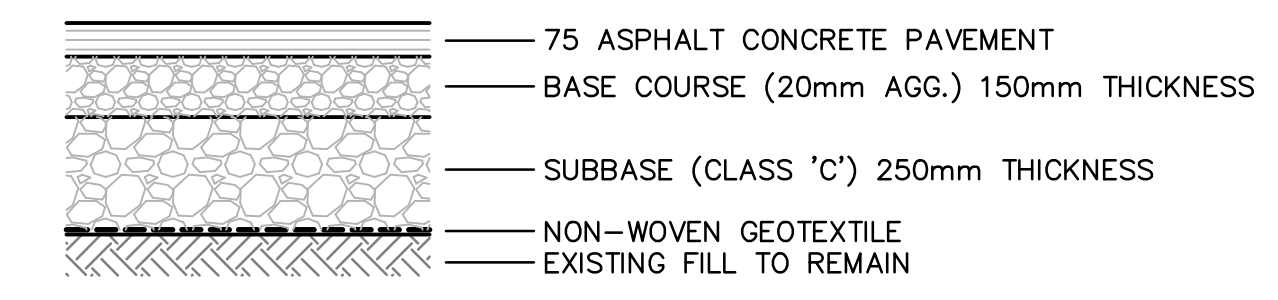
NOTE:
BASE COURSE TO EXTEND MIN. 300 FROM EDGE OF ASPHALT OR BACK OF CONCRETE CURB.

ASPHALT PAVEMENT – SECTION 1 – PAVEMENT REMOVAL AREA
LESS THAN 200mm BETWEEN THE EX. AND PROPOSED ELEVATIONS
N.T.S.



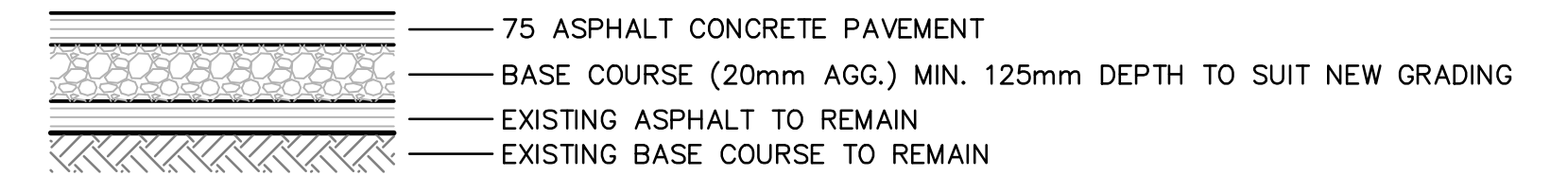
NOTE:
BASE COURSE TO EXTEND MIN. 300 FROM EDGE OF ASPHALT OR BACK OF CONCRETE CURB.

ASPHALT PAVEMENT – SECTION 2 – PAVEMENT REMOVAL AREA
LESS THAN 200mm BETWEEN THE EX. AND PROPOSED ELEVATIONS
N.T.S.



NOTE:
BASE COURSE TO EXTEND MIN. 300 FROM EDGE OF ASPHALT OR BACK OF CONCRETE CURB.

ASPHALT PAVEMENT – SECTION 3 – PAVEMENT REMOVAL AREA
LESS THAN 200mm BETWEEN THE EX. AND PROPOSED ELEVATIONS
N.T.S.



NOTE:
BASE COURSE TO EXTEND MIN. 300 FROM EDGE OF ASPHALT OR BACK OF CONCRETE CURB.

ASPHALT PAVEMENT – SECTION 4 – BUILT-UP PAVEMENT AREA
(WHERE THERE IS MIN. 200mm BETWEEN THE EXISTING AND PROPOSED ELEVATIONS)
N.T.S.

GENERAL CONSTRUCTION NOTES:

- ALL PRODUCTS INCORPORATED IN THE WORK TO CONFORM TO THE CITY WINNIPEG "STANDARD CONSTRUCTION SPECIFICATIONS" AND WERE REGISTERED IN THE CITY OF WINNIPEG LISTING OF APPROVED PRODUCTS OR AS SPECIFIED ON THIS DRAWING. ALL CONSTRUCTION CONFORMED TO THE CITY OF WINNIPEG "STANDARD CONSTRUCTION SPECIFICATIONS", LATEST EDITION.
- IT IS THE RESPONSIBILITY OF THE CONTRACTOR TO VERIFY THE LOCATIONS OF ALL UTILITIES, PIPES, SURVEY MARKERS, OR STRUCTURES, AND TO NOTIFY ALL RELEVANT UTILITIES PRIOR TO COMMENCEMENT OF CONSTRUCTION. THE CONTRACTOR IS TO NOTIFY THE CONTRACT ADMINISTRATOR OF ANY ERROR OR OMISSION PRIOR TO CONSTRUCTION.
- IN ACCORDANCE TO THE CITY OF WINNIPEG SURVEY INFRASTRUCTURE PROTECTION PROGRAM, THE CONTRACTOR IS TO NOTIFY THE GEOMETRIC BRANCH A MINIMUM 3 DAYS PRIOR TO START OF CONSTRUCTION.
- DESCRIPTION OF PROPERTY LIMITS, AND EXISTING AND/OR PROPOSED FEATURES RELATIVE TO THESE LIMITS AS SHOWN ON THIS DRAWING DO NOT REPRESENT A LEGAL SURVEY. WSP MAKES NO REPRESENTATION OR GUARANTEE THAT THE PROPERTY LIMIT INFORMATION IS ACCURATE. WSP ACCEPTS NO RESPONSIBILITY FOR DAMAGES, IF ANY, SUFFERED BY ANY THIRD PARTY AS A RESULT OF DECISIONS OR ACTIONS BASED ON THIS DRAWING.
- THE CONTRACTOR SHALL SCHEDULE AND STAGE CONSTRUCTION ACTIVITIES TO MEET THE FOLLOWING ACCESS REQUIREMENTS:
 - AMBULANCE, FIRE LANE AND EMERGENCY VEHICLE ACCESS TO BE MAINTAINED AT ALL TIMES TO THE MAIN ENTRANCE OF THE BUILDING.
 - SAFE PEDESTRIAN ACCESS TO THE MAIN ENTRANCE OF THE BUILDING TO BE MAINTAINED AT ALL TIMES FROM THE PARKING AND SIDEWALK AREAS.
 - REFUSE AND RECYCLING VEHICLE ACCESS TO BE MAINTAINED AT ALL TIMES.
- REFER TO GEOTECHNICAL REPORT FOR INFORMATION PERTAINING TO TEST HOLE LOCATIONS.

APEGM
Certificate of Authorization
WSP Canada Inc.
No. 5750 Date: June 23, 2015

REFER DRAWING C01
FOR GENERAL
CONSTRUCTION NOTES

METRIC
WHOLE NUMBERS INDICATE MILLIMETRES
DECIMALIZED NUMBERS INDICATE METRES

150 mm WM	WATERMAIN	150 mm WM	---	GAS	---	CENTRELINE OF SWALE ELEVATION	230.000 COS
○	HYDRANT	●	---	HYDRO	---	CATCH BASIN ELEVATION	230.000 CB
○	VALVE	●	---	M.T.S.	---	TESTHOLE	
○	LAND DRAINAGE SEWER	○	---	PEDESTAL	---	TOPSOIL & SOD	
○	WASTE WATER SEWER	○	---	PROPERTY LINE	---	ASPHALT	
○	MANHOLE	●	---	SURVEY BAR	---	CURBING	
○	CATCH BASIN	●	---	GROUND ELEVATION	---	TREE	
○	CURB INLET	●	---	PAVEMENT ELEVATION	---	SHRUB	
○	SIGN	●	---	EDGE OF ASPHALT ELEVATION	---	FENCE	
○	LAMP STANDARD	●	---		---	BOLLARD	
○	UTILITY POLE	●	---		---		
○	EXISTING	●	---	PROPOSED	---	EXISTING	LEGEND - PROFILE
○	LEGEND - PLAN	●	---	PROPOSED	---	PROPOSED	

LOCATION APPROVED UNDERGROUND STRUCTURES

C.W.B.M. 11-037..... 231.071m N. SIDE OF KIMBERLY AVE., W. OF RIZER CRES. IN N. SHOULDER OF KIMBERLY AVE., TBLT. ON TOP OF 0.05m DIA. X 2.4 IRON PIP. 34m S. OF MOST SLY WALL & 32m W. OF MOST WLY. WALL OF INCINERENA ARENA.

DESIGNED BY: B.J.
CHECKED BY: B.D.E.
DRAWN BY: G.P.
APPROVED BY: B.J.
HOR. SCALE: 1:250 (A1)
VERT. SCALE: 1:100 (A1)
DATE: OCTOBER 2012

NO.	REVISIONS	DATE	BY
0	ISSUED FOR BID OPPORTUNITY	15/06/23	G.P.
0	ISSUED FOR REVIEW	15/06/12	G.P.
0		11/06/00	

WSP
1600 BUFFALO PLACE
WINNIPEG, MB, R3T 6B8
PHONE: 204-477-6650
FAX: 204-474-2864
WWW.WSPGROUP.COM

THE CITY OF WINNIPEG
PLANNING, PROPERTY & DEVELOPMENT

TERRY SAWCHUK ARENA
PARKING LOT RESURFACING PROJECT
SITE GRADING PLAN

CITY DRAWING NO. 121-23863-C04
SHEET 4 OF 6
REV. 04