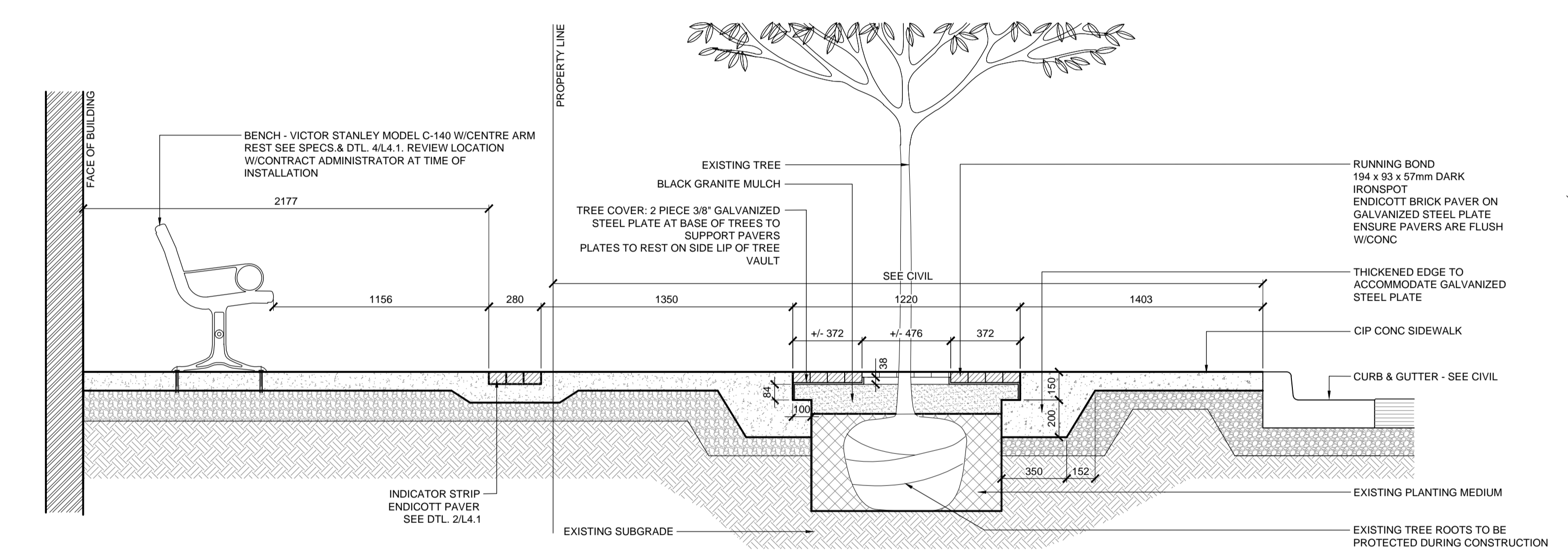
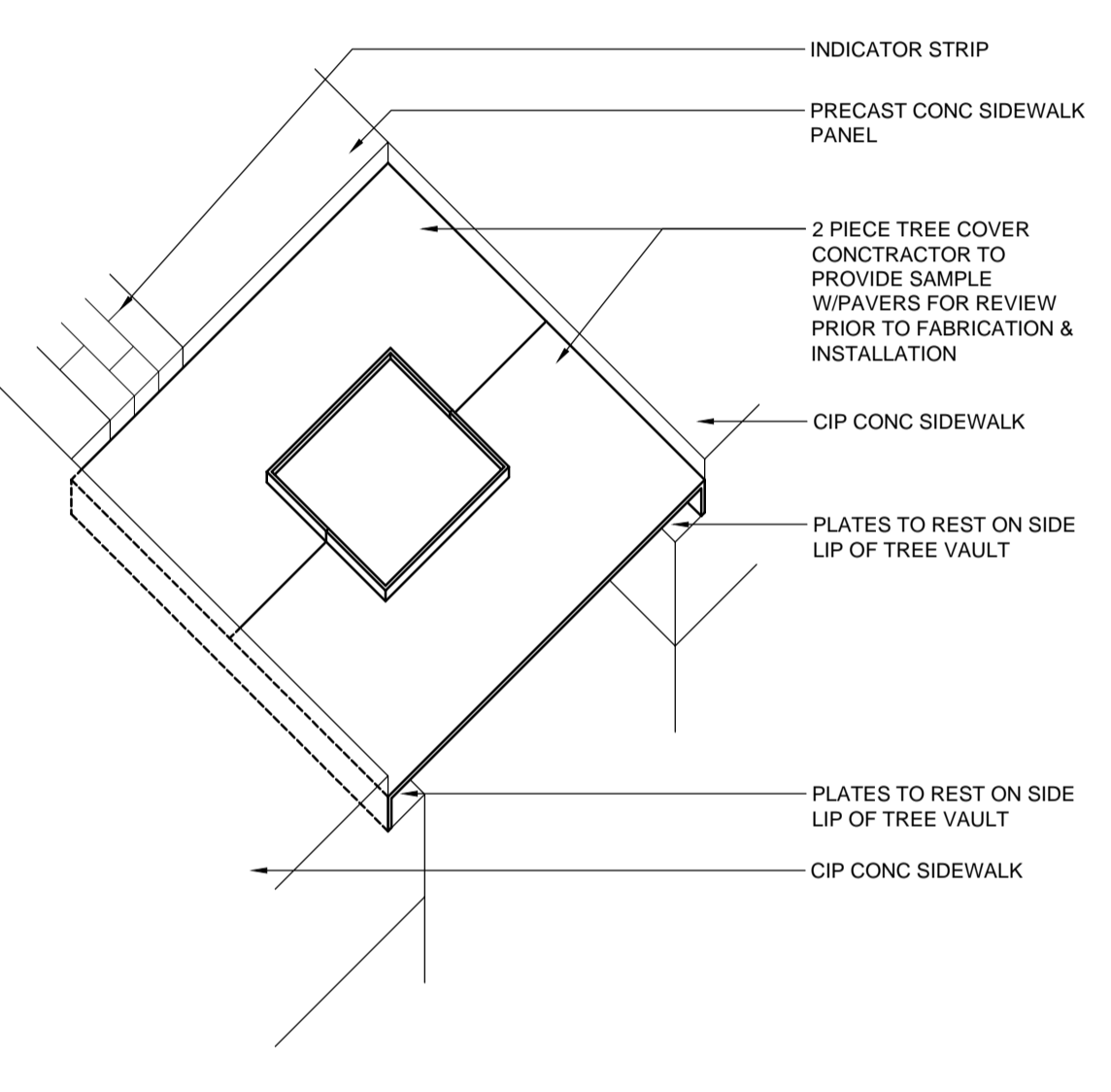


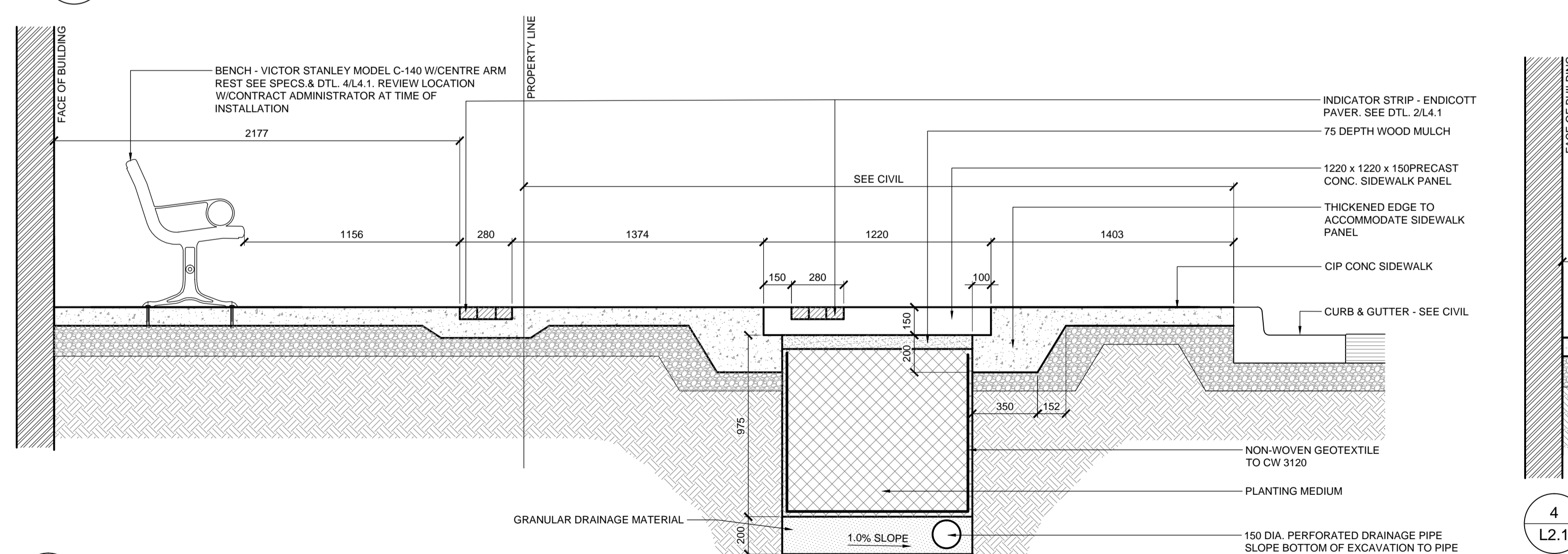
**1**  
L2.1 RORIE WEST SIDEWALK AT EXST. PLANTER - SECTION  
SCALE : 1:20



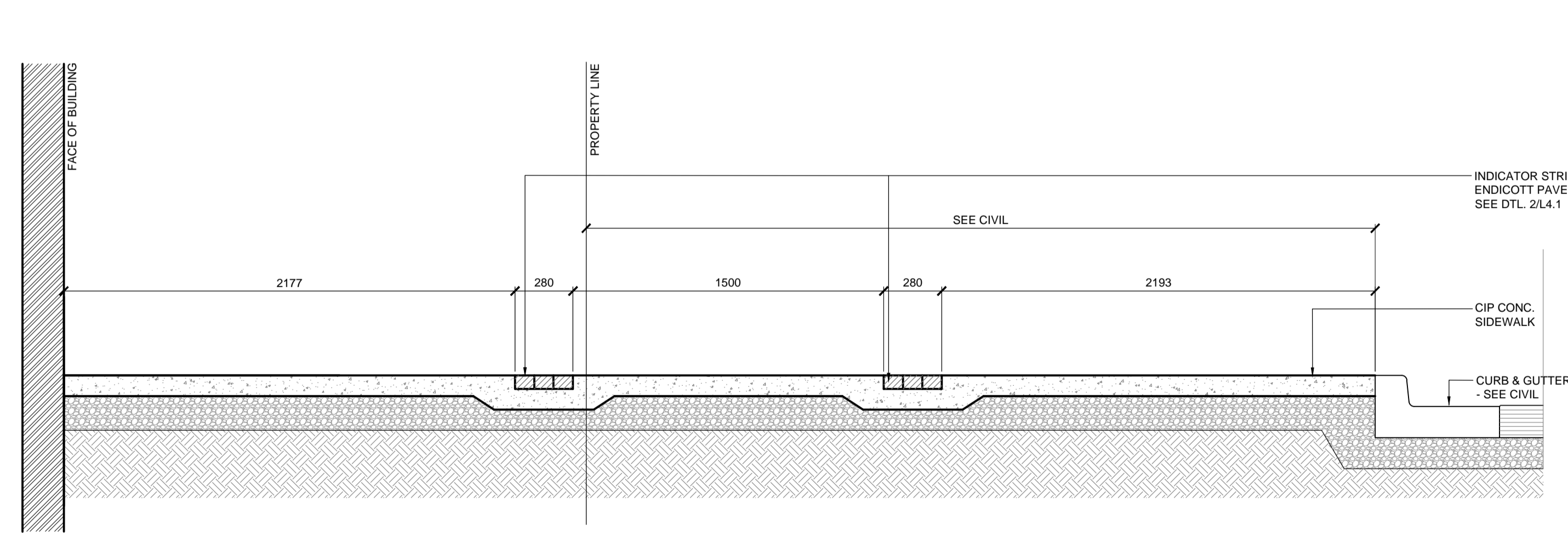
**2**  
L2.1 RORIE WEST SIDEWALK TREE COVER - SECTION  
SCALE : 1:20



TREE COVER - AXONOMETRIC



**3**  
L2.1 RORIE WEST SIDEWALK TREE VAULT - SECTION  
SCALE : 1:20



**4**  
L2.1 RORIE WEST SIDEWALK AT PARKING - SECTION  
SCALE : 1:20

NOTE: These design documents are prepared solely for the use by the party with whom the design professional has entered into a contract and these are no representations of any kind made by the design professional to any party with whom the design professional has not entered into a contract.

JUL 27 2015 5:06:41 \\ps\HTFC\FILE\_SERVER\2015\15-043\_Exchange\_Phase\_3\ACAD\Details\15-043\_Details.dwg - tab:L2.1

LOCATIONS APPROVED UNDERGROUND STRUCTURES				HTFC PLANNING & DESIGN			
SIGNED BY:	SUPV U/G STRUCTURES	DATE	ELEV.	DESIGNED BY:	JH	CHECKED BY:	GM
				DRAWN BY:	JH	APPROVED BY:	GM
LOCATION OF UNDERGROUND STRUCTURES AS SHOWN ARE BASED ON THE BEST INFORMATION AVAILABLE BUT NO GUARANTEE IS GIVEN THAT ALL EXISTING UTILITIES ARE SHOWN OR THAT THE GIVEN LOCATIONS ARE EXACT CONFIRMATION OF EXISTENCE AND EXACT LOCATION OF ALL SERVICES MUST BE OBTAINED FROM THE INDIVIDUAL UTILITIES BEFORE PROCEEDING							
B	ISSUED FOR TENDER	28/07/15	JH	HOR. SCALE:	AS NOTED	RELEASED FOR CONSTRUCTION	
A	ISSUED TO U/G STRUCTURES FOR REVIEW	21/7/15	JH	VERTICAL SCALE:	AS NOTED		
NO.	REVISIONS	DATE	BY	DATE	JULY 21, 2015	DATE	

ENGINEER'S SEAL

**THE CITY OF WINNIPEG**  
PUBLIC WORKS DEPARTMENT  
ENGINEERING SERVICES DIVISION

CITY OF WINNIPEG

CITY DRAWING NUMBER

SHEET 7 OF 15

RORIE BETWEEN MARKET & JOHN HIRSCH SECTIONS - WEST SIDE

BID NO. 669-2015

CONSULTANT ACAD DWG. NO. L2.1