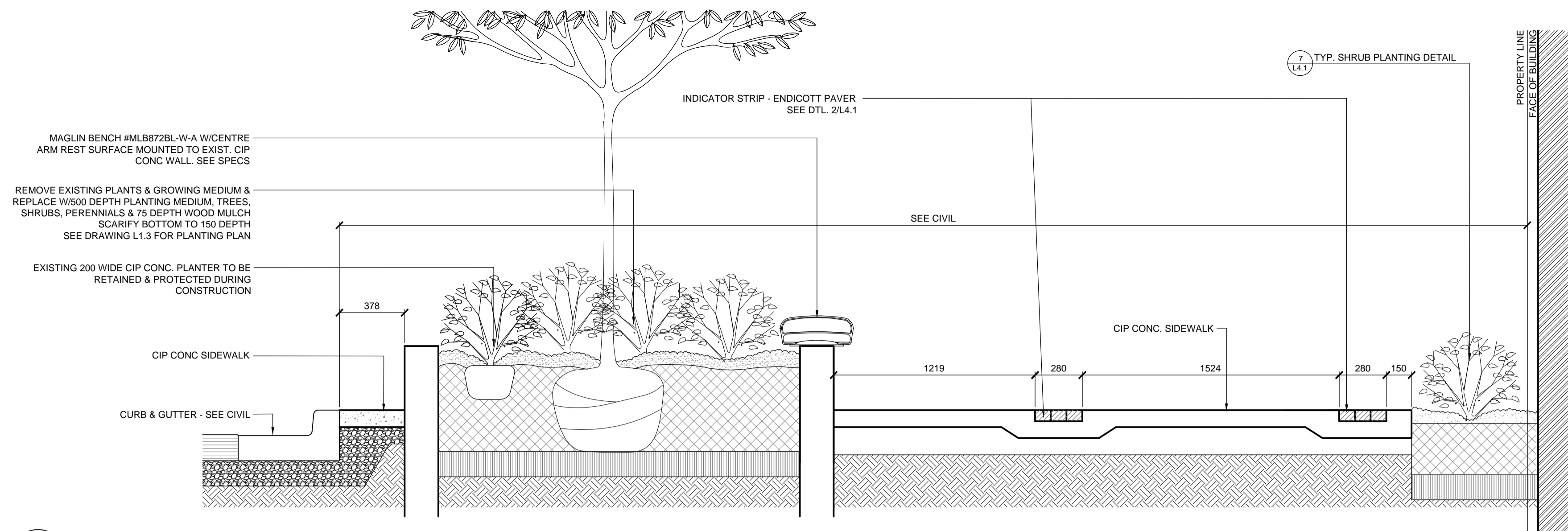
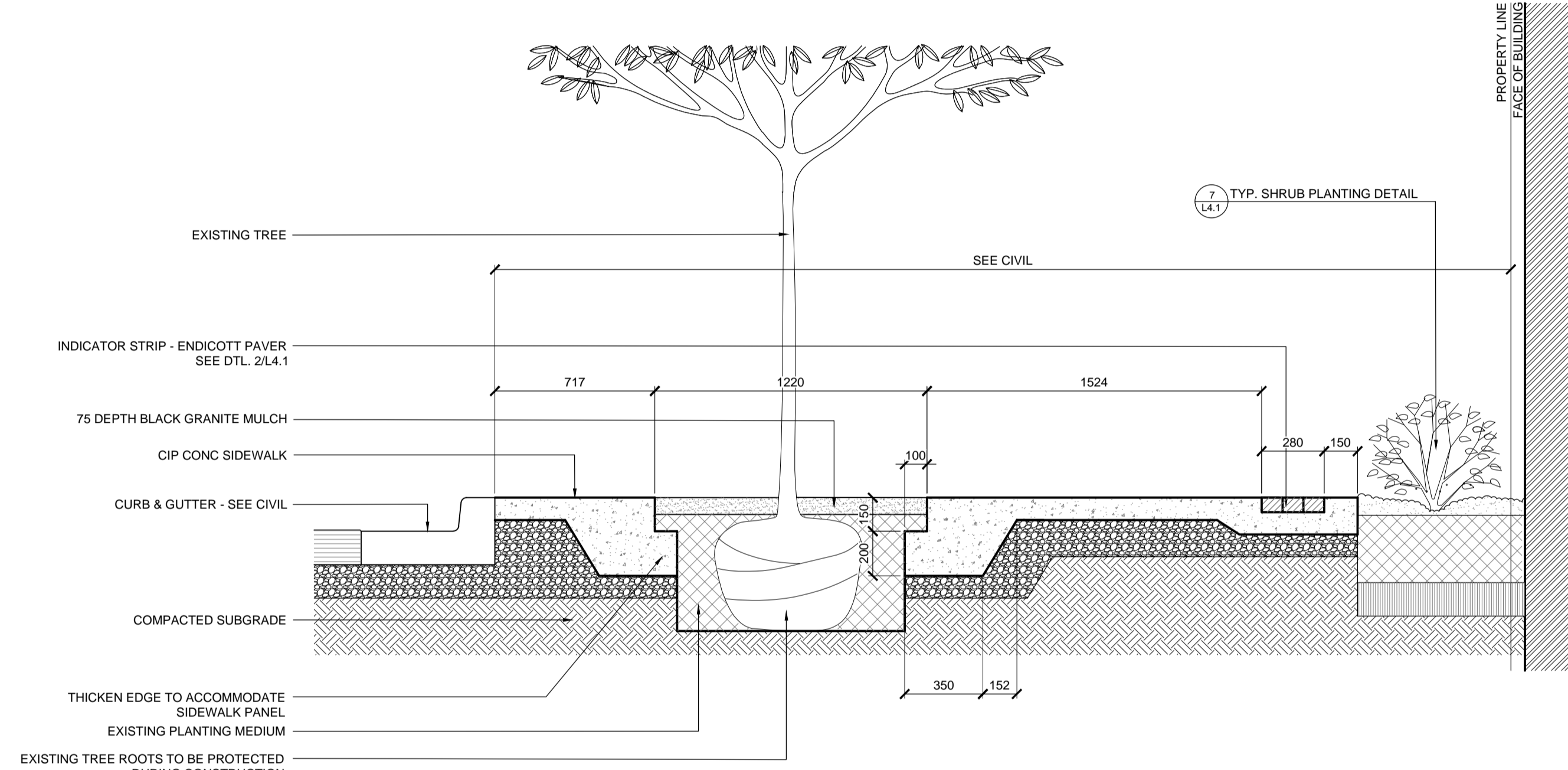


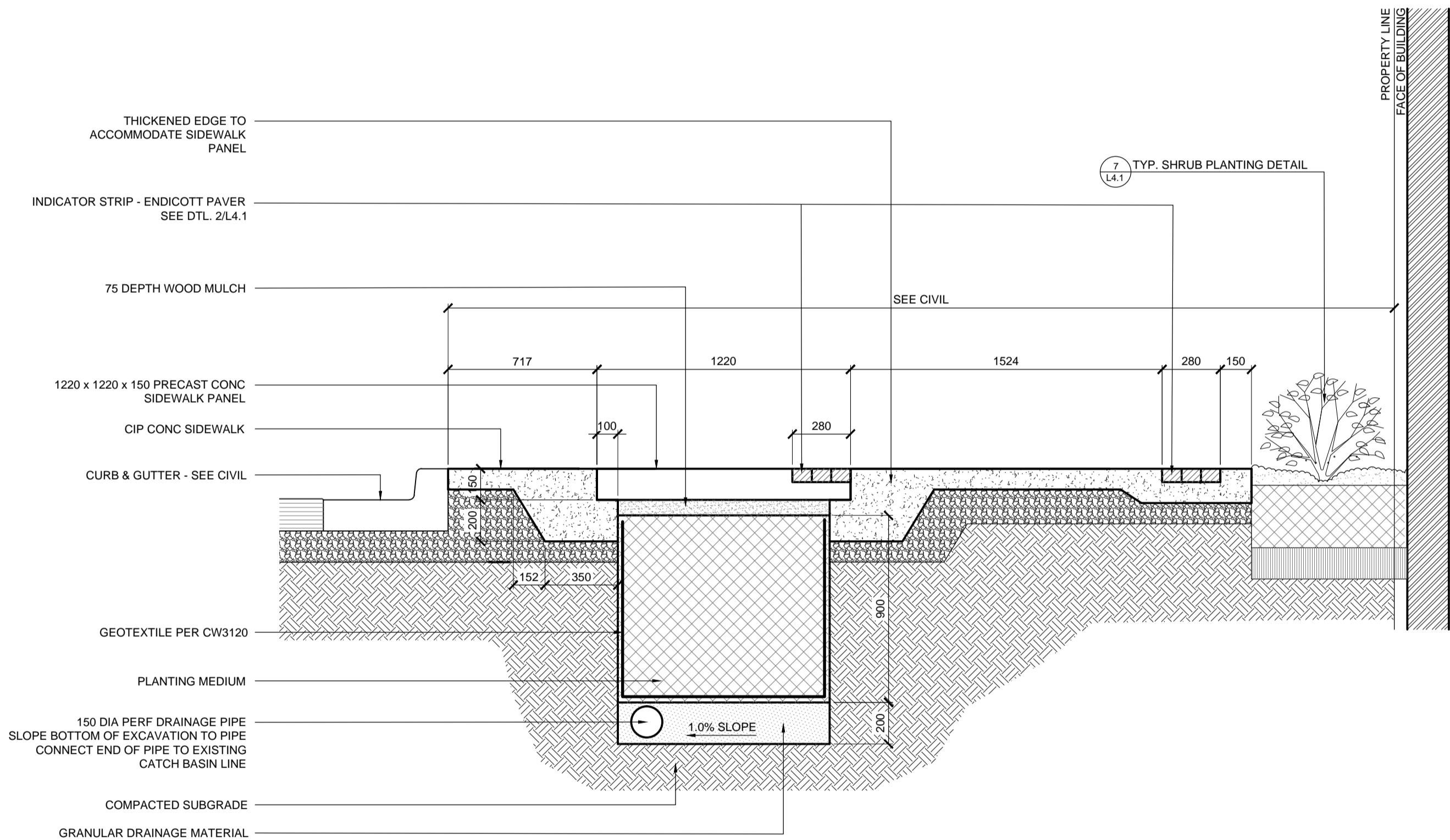
**1** RORIE WEST SIDEWALK AT EXST. PLANTER - SECTION  
SCALE : 1:20



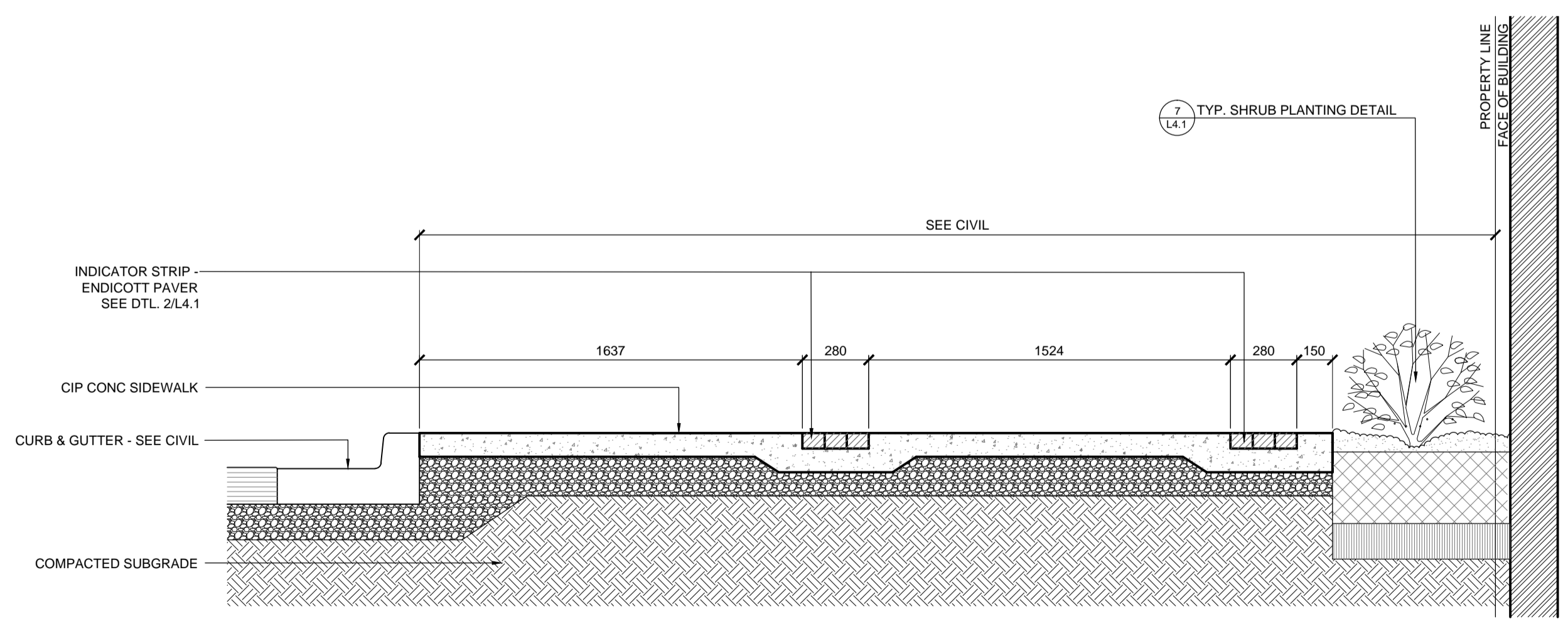
**2** RORIE WEST SIDEWALK GRANITE MULCH TREE WELL - SECTION  
SCALE : 1:20



**4** RORIE WEST SIDEWALK AT TREE VAULT - SECTION  
SCALE : 1:20



**3** RORIE WEST SIDEWALK - SECTION  
SCALE : 1:20



**LOCATIONS APPROVED UNDERGROUND STRUCTURES**

SIGNED BY: \_\_\_\_\_ DATE: \_\_\_\_\_

SUPV U/G STRUCTURES

LOCATION OF UNDERGROUND STRUCTURES AS SHOWN ARE BASED ON THE BEST INFORMATION AVAILABLE BUT NO GUARANTEE IS GIVEN THAT ALL EXISTING UTILITIES ARE SHOWN OR THAT THE GIVEN LOCATIONS ARE EXACT CONFIRMATION OF EXISTENCE AND EXACT LOCATION OF ALL SERVICES MUST BE OBTAINED FROM THE INDIVIDUAL UTILITIES BEFORE PROCEEDING

NO.	REVISIONS	DATE	BY
B	ISSUED FOR TENDER	28/07/15	JH
A	ISSUED TO U/G STRUCTURES FOR REVIEW	21/7/15	JH

DESIGNED BY	CHECKED BY	DATE
JH	GM	
DRAWN BY	APPROVED BY	DATE
JH	GM	

HOR. SCALE: AS NOTED  
VERTICAL: AS NOTED

RELEASED FOR CONSTRUCTION

DATE: JULY 21, 2015

ENGINEER'S SEAL

CONSULTANT ACAD DWG. NO. L2.4

**HTFC**  
PLANNING & DESIGN  
300-115 St. Mary's Avenue East, Winnipeg, MB R2B 0P5  
PHONE: 204-944-1907

**THE CITY OF WINNIPEG**  
PUBLIC WORKS DEPARTMENT  
ENGINEERING SERVICES DIVISION

CITY OF WINNIPEG

RORIE  
BETWEEN JOHN HIRSCH & BANNATYNE  
SECTIONS - EAST SIDE

CITY DRAWING NUMBER  
SHEET 10 OF 15  
BID NO. 669-2015

JUL 27, 2015 5:07PM  
 \\ps\htfc\file\_server\2015\15-043\_East\_Exchange\_Phase\_3\ACAD\Details\15-043\_Details.dwg - tab:L2.4

NOTE: These design documents are prepared solely for the use by the party with whom the design professional has entered into a contract and there are no representations of any kind made by the design professional to any party other than the design professional's client.