


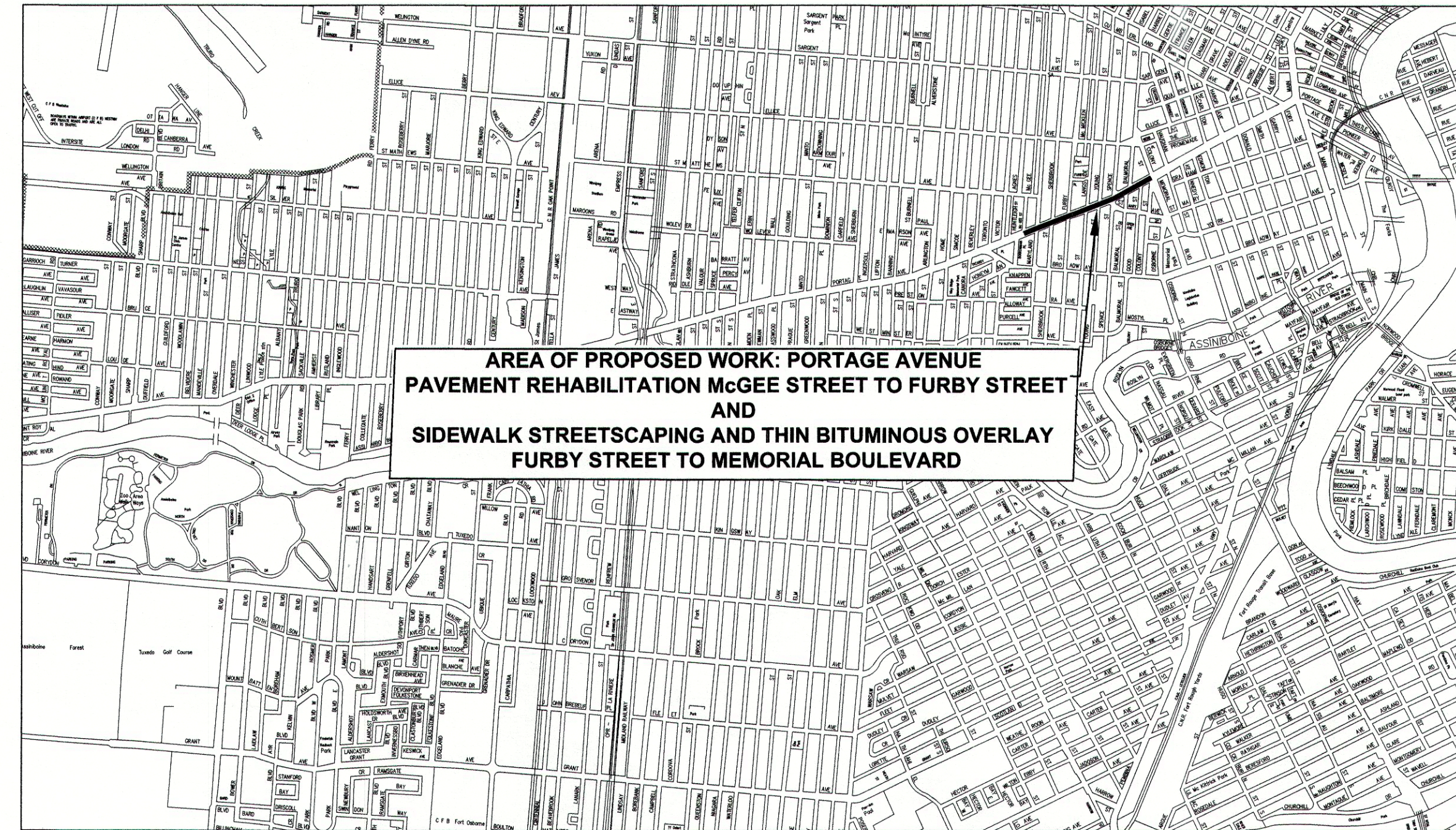


THE CITY OF WINNIPEG
PUBLIC WORKS DEPARTMENT
ENGINEERING DIVISION

CITY OF WINNIPEG REGIONAL STREET PROGRAM
PORTAGE AVENUE REHABILITATION
SIDEWALK STREETSCAPING AND
THIN BITUMINOUS OVERLAY
FROM MCGEE STREET TO MEMORIAL BOULEVARD

BID OPPORTUNITY NO. 681-2015


| <u>DRAWING INDEX</u> | <u>CITY OF WINNIPEG</u> <u>DRAWING No.</u> | <u>AECOM</u> <u>DRAWING No.</u> |
|--|---|------------------------------------|
| <u>TITLE</u> | | |
| COVER SHEET | P-3469-01 | CT01 |
| PLAN/PROFILE EASTBOUND TRAFFIC LANE MARYLAND STREET TO STATION 2+920 | P-3469-02 | CT02 |
| PLAN/PROFILE EASTBOUND TRAFFIC LANE STATION 2+920 TO FURBY STREET | P-3469-03 | CT03 |
| PLAN/PROFILE WESTBOUND TRAFFIC LANE McGEE STREET TO STATION 2+820 | P-3469-04 | CT04 |
| PLAN/PROFILE WESTBOUND TRAFFIC LANE STATION 2+820 TO STATION 2+940 | P-3469-05 | CT05 |
| PLAN/PROFILE WESTBOUND TRAFFIC LANE STATION 2+940 TO FURBY STREET | P-3469-06 | CT06 |
| SIDEWALK STREETSCAPING WESTBOUND SIDEWALK FURBY STREET TO YOUNG STREET | P-3469-07 | CT07 |
| SIDEWALK STREETSCAPING EASTBOUND SIDEWALK FURBY STREET TO YOUNG STREET | P-3469-08 | CT08 |
| SIDEWALK STREETSCAPING EASTBOUND SIDEWALK YOUNG STREET TO SPENCE STREET | P-3469-09 | CT09 |
| OVERLAY FURBY STREET TO MEMORIAL BOULEVARD | P-3469-10 | CT10 |



LOCATION PLAN



RELEASED FOR CONSTRUCTION BY :

 2015/07/30
 DATE

B. KELLET
 STREETS PROJECT COORDINATOR

ISSUED FOR TENDER

SET NO. _____

AECOM PROJECT No. 60318473