

Last saved by: CLOUSTONC (2015-09-24) Last Plotted: never
Filename: P:\6043127\900-WORK\920-929 (GIS-GRAPHICS)\692-2015_DRAWING_XXX_RO.MXD



MH50006331
RIM 230.05
INV E 226.57
INV W 226.57
INV N 227.09

S-MA70022443
300 GSP

S-MA50010681
300 CMP




S-MA50010682
300 CLAY

MH50008674
RIM 229.66
INV E 227.64
INV S 227.95

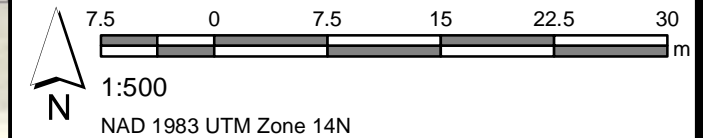
MH50006329
RIM 229.80
INV E 226.67
INV W 226.67

Summer Inspections

LEGEND

-  CS
-  WWS
-  SEWER MANHOLE

SITE CONSIDERATIONS:



Issue Status: Tender

2015 Outfall Inspections

City of Winnipeg
BID Opportunity No. 692-2015

Outfall Asset Number: S-MA50010681 - 99.29m

Upstream Sewer Asset Number: None - 0m

Upstream Manhole Coordinates: 636248.0920E, 5526873.5491N

Location: 497 TREMBLAY



Drawing: 53 of 341