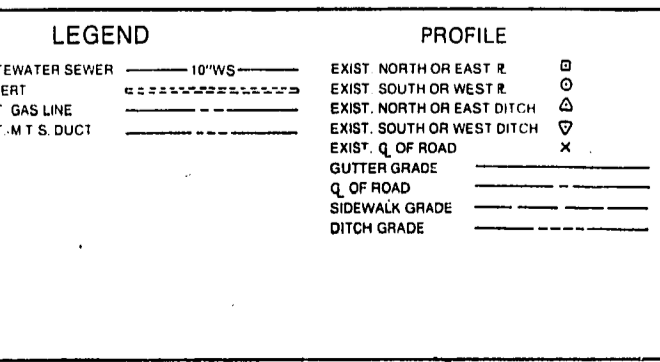
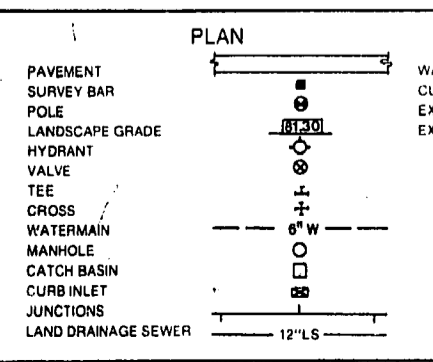



TYPE 'C' C.B.
 TOP ELEV = 74.37
 INV. 15' E = 71.49
 INV. 10' W = 70.10
 INV. 10' N = 70.45

- NOTES**
1. STANDPIPES REQUIRED BETWEEN STA. AND STA.
 2. ALL MANHOLES TO BE TYPE "A-1" EXCEPT AS NOTED
 3. ALL SEWER HOUSE SERVICE TO BE INSTALLED BELOW STREET WATERMAIN EXCEPT AS NOTED
 4. ALL SEWER HOUSE SERVICES TO BE A MINIMUM OF BURY AT THE PROPERTY LINE EXCEPT AS NOTED
 5. ALL SEWERS TO BE EXTRA STRENGTH CONCRETE PIPE EXCEPT AS NOTED
 6. STREET INTERSECTION FILLETS RADIUS. LANE FILLETS RADIUS EXCEPT AS NOTED
 7. LOCATION AND DEPTH OF EXISTING UNDERGROUND SERVICES AS SHOWN ON DRAWINGS IS APPROXIMATE ONLY. CONTRACTOR SHALL NOTIFY THE RESPECTIVE UTILITIES BEFORE BEGINNING EXCAVATION.
 8. BENCH MARK "M" IN MPAVITY ON HYDRANT AT # 5810 ROBILN BLVD. ELEV = 77.45



NO.	REVISIONS	DATE	BY
6	REVISED L.D.S. TO AS BUILT COMPLETE	30 JAN 79	ND
5	REVISED L.D.S. TO AS BUILT (NEED INVERTS)	NOV. 17/78	R.H.
4	REVISED MH OFFSET @ 10+12	24/4/78	G.P.
3	ISSUED FOR CONTRACT	30/2/78	G.P.
2	REVISED L.D. SEWER SIZES	27/1/78	BR.S
1	ADD L.D. SEWER	13/1/78	BR.S



CITY OF WINNIPEG
 WORKS AND OPERATIONS DIVISION — DISTRICT 6
 LOCATION OF GRADE AND SERVICES ON
ROBLIN BLVD.
 COMMUNITY ROW TO SCOTSWOOD DR.
 TEMPLETON ENGINEERING COMPANY
 PROFESSIONAL ENGINEERS

WINNIPEG MANITOBA
 DRAWN BY: B.I. CHECKED BY: R.R. APPROVED BY: G.A.P.
 DATE: OCTOBER 28, 1977
 SCALE: HOR. 1" = 40'-0" VERT. 1" = 2'-0"
 PLAN NO: D6-12-277