

A1 SIZE 23.4" x 33.1" (594mm x 841mm)
 PLOT: 4/19/2016 2:15:03 PM By: cappellcj
 AECOM FILE NAME: CT-00.dwg Saved By: cappellcj



THE CITY OF WINNIPEG

PUBLIC WORKS DEPARTMENT


ENGINEERING DIVISION

CITY OF WINNIPEG


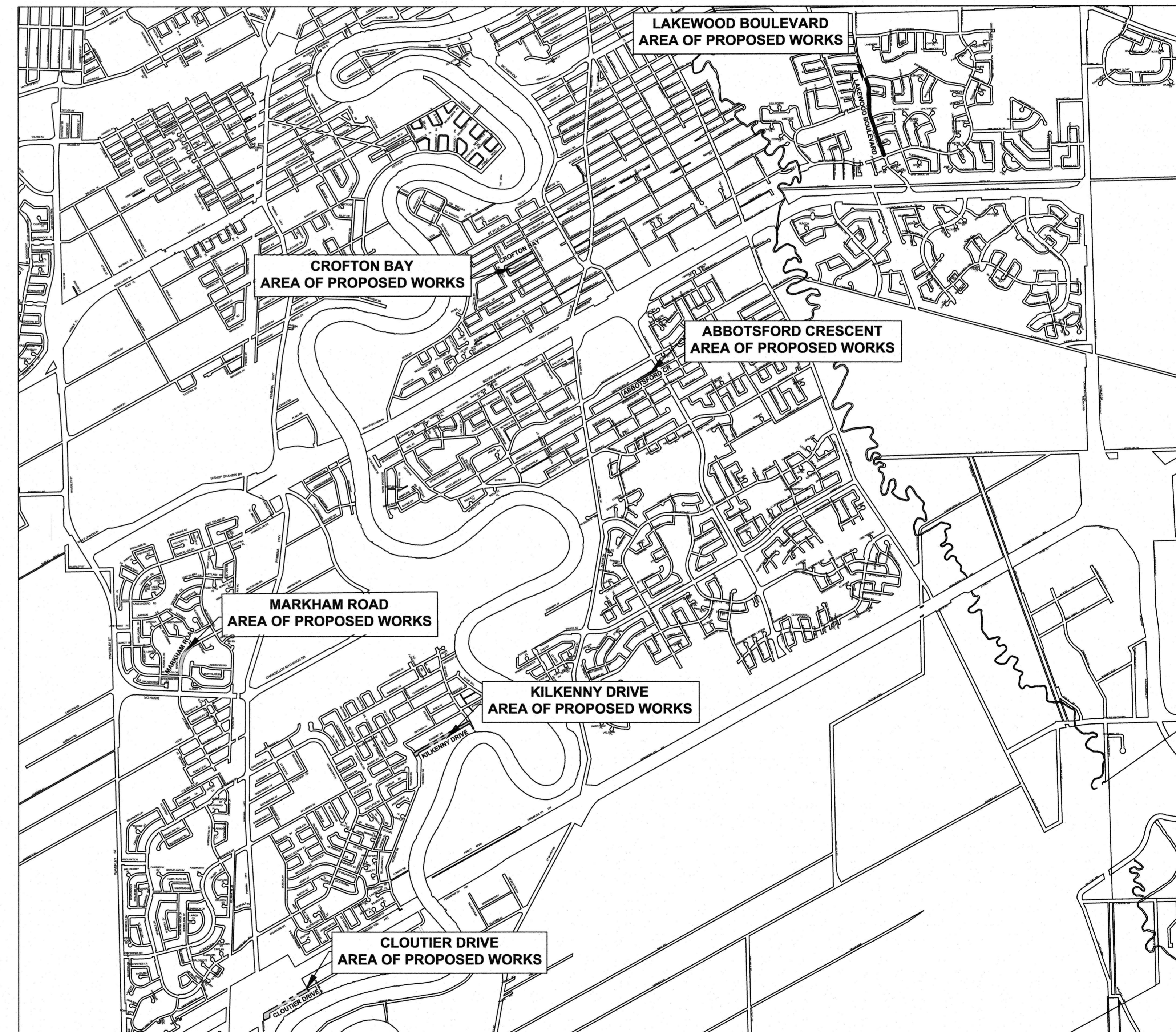
2016 LOCAL STREET RENEWAL PROGRAM:

LAKWOOD BOULEVARD, KILLKENNY DRIVE, AND VARIOUS OTHER LOCATIONS

BID OPPORTUNITY NO. 217 - 2016



DRAWING NO.	DRAWING NAME/TITLE
CT-00	COVER PAGE AND LOCATION PLAN
CT-01	LAKWOOD BOULEVARD - BEAVERHILL BOULEVARD TO STATION 0+230
CT-02	LAKWOOD BOULEVARD - STATION 0+230 TO STATION 0+350
CT-03	LAKWOOD BOULEVARD - STATION 0+350 TO STATION 0+480
CT-04	LAKWOOD BOULEVARD - STATION 0+480 TO STATION 0+610
CT-05	LAKWOOD BOULEVARD - STATION 0+610 TO 0+730
CT-06	LAKWOOD BOULEVARD - STATION 0+730 TO EDGEWATER DRIVE
CT-07	KILKENNY DRIVE - PATRICIA AVENUE TO STATION 0+140
CT-08	KILKENNY DRIVE - STATION 0+140 TO STATION 0+280
CT-09	KILKENNY DRIVE - STATION 0+280 TO STATION 0+430
CT-10	KILKENNY DRIVE - STATION 0+430 TO KINGS DRIVE
CT-11	MARKHAM ROAD - CHANCELLOR DRIVE SOUTH TO STATION 0+150
CT-12	MARKHAM ROAD - STATION 0+150 TO STATION 0+250
CT-13	MARKHAM ROAD - STATION 0+250 TO FOREST LAKE DRIVE
CT-14	CLOUTIER DRIVE - PEMBINA HIGHWAY TO STATION 0+130
CT-15	CLOUTIER DRIVE - STATION 0+130 TO #878 CLOUTIER DRIVE
CT-16	CROFTON BAY - PULBERRY STREET TO STATION 0+140
CT-17	CROFTON BAY - STATION 0+140 TO STATION 0+280
CT-18	CROFTON BAY - STATION 0+280 TO STATION 0+375
CT-19	CROFTON BAY - STATION 0+375 TO STATION 0+510
CT-20	CROFTON BAY - STATION 0+510 TO PULBERRY STREET
CT-21	ABBOTSFORD CRESCENT - WYOMING STREET TO STATION 0+100
CT-22	ABBOTSFORD CRESCENT - STATION 0+100 TO DAKOTA STREET
1-04707-DE-50000-0293	STREET LIGHTING PROJECT - KILKENNY DRIVE FROM KINGS DRIVE TO PATRICIA AVENUE



RELEASED FOR CONSTRUCTION BY:

[Signature]
 STREETS PROJECT COORDINATOR

DATE

COVER SHEET AND LOCATION PLAN	
CITY DRAWING NO.	REV
N/A	0
CONSULTANT NO.	
CT-00	