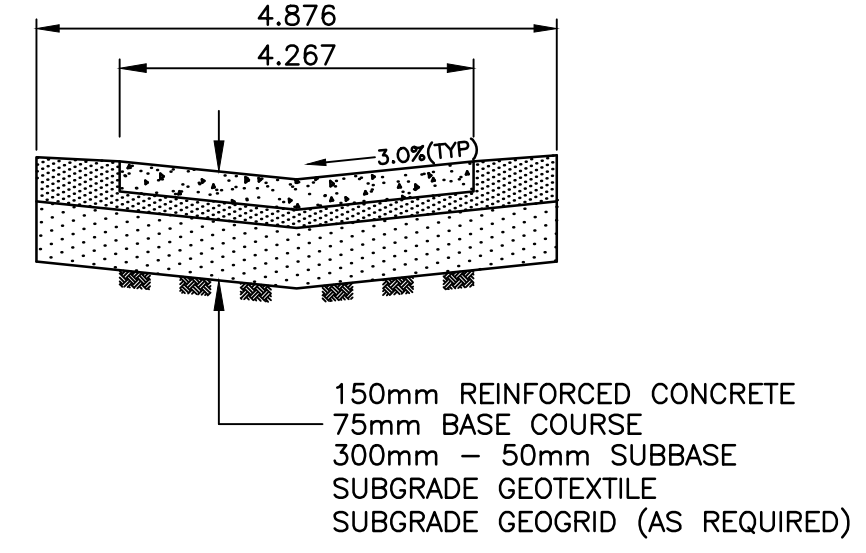
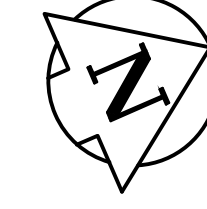


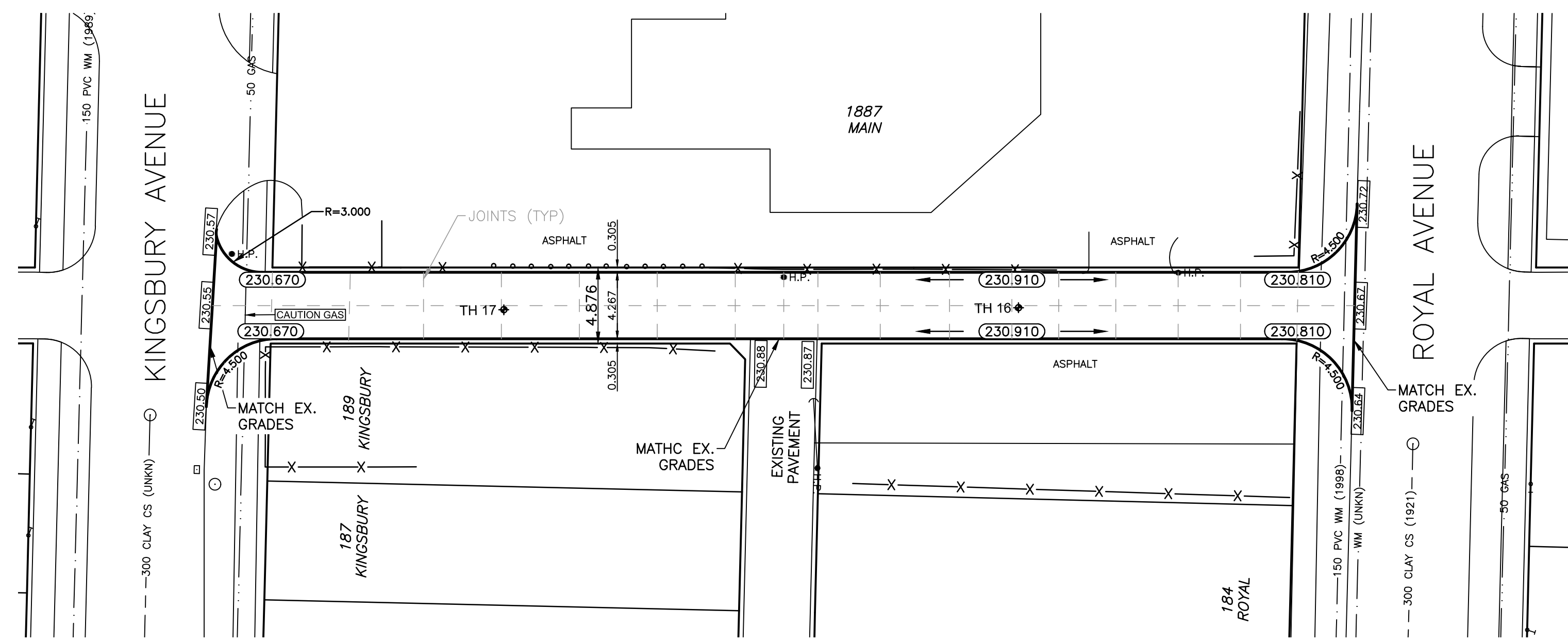
CHAINAGE ALONG C OF PUBLIC RIGHT-OF-WAY

MAIN STREET (KINGSBURY AVENUE/ROYAL AVENUE)



NOTES:

- ISOLATE EXISTING HYDRO POLES AS DIRECTED BY CONTRACT ADMINISTRATOR
- RENEW EXISTING APPROACHES AS DIRECTED BY CONTRACT ADMINISTRATOR
- ADDITIONAL EXCAVATION AND INSTALLATION OF SUBGRADE GEOGRID TO BE DETERMINED BY CONTRACT ADMINISTRATOR
- ADJUSTMENTS TO PROPOSED CROSSFALL, WHERE REQUIRED, ARE TO BE DETERMINED BY CONTRACT ADMINISTRATOR TO SUIT EXISTING DRIVEWAYS, APPROACHES, ETC.
- MODIFIED BARRIER CURB TO BE USED FOR CURB RENEWAL AT RADI AS DIRECTED BY CONTRACT ADMINISTRATOR
- EX. MANHOLES, CATCHBASINS, GATE VALVES AND OTHER APPURTENANCES TO BE ADJUSTED AS DIRECTED BY CONTRACT ADMINISTRATOR



"Description of property limits, and existing and/or proposed features relative to these limits as shown on this drawing do not represent a Legal Survey. WSP makes no representation or guarantee that the property limit information is accurate. WSP accepts no responsibility for damages, if any, suffered by any third party as a result of decisions made or actions based on this drawing."



	WATERMAIN		M.T.S.		WATERMAIN
	HYDRANT		TRAFFIC SIGNAL		VALVE
	VALVE		CONCRETE/ASPHALT		LAND DRAINAGE SEWER
	CURB STOP		SIDEWALK		WASTE WATER SEWER
	WASTE WATER SEWER		CURB RAMP		CENTERLINE
	LAND DRAINAGE SEWER		PROPERTY LINE		SOUTH & EAST GUTTER
	C.B. LEAD		ELEVATIONS		NORTH & WEST GUTTER
	MANHOLE		TEST HOLE LOCATION		S. & E. PAD/GARG.
	CATCH BASIN				N. & W. PAD/GARG.
	GAS				
	HYDRO				
EXISTING	LEGEND - PLAN	PROPOSED	EXISTING	LEGEND - PLAN	PROPOSED
			EXISTING	LEGEND - PROFILE	PROPOSED

LOCATION APPROVED UNDERGROUND STRUCTURES

NO.	REVISIONS	DATE	BY	
1	ISSUED FOR TENDER	04/11/16	AB	
2	CON REVIEW & APPROVAL-1	03/07/16	RK	

NOTE:
LOCATION OF UNDERGROUND STRUCTURES AS SHOWN ARE BASED ON THE BEST INFORMATION AVAILABLE BUT NO GUARANTEE IS GIVEN THAT ALL EXISTING UTILITIES ARE SHOWN OR THAT THE GIVEN LOCATIONS ARE EXACT. CONFIRMATION OF EXISTENCE AND EXACT LOCATION OF ALL SERVICES MUST BE OBTAINED FROM THE INDIVIDUAL UTILITIES BEFORE PROCEEDING WITH CONSTRUCTION.

1600 BUFFALO PLACE
WINNIPEG, MB, R3T 6B8
PHONE: 204-477-6650
FAX: 204-474-2864
WWW.WSPGROUP.COM

DESIGNED BY: R.H. | CHECKED BY: S.M.
DRAWN BY: R.H. | APPROVED BY: I.McK.
HOR. SCALE: 1:250 | RELEASED FOR CONSTRUCTION
VERT. SCALE: 1:25
DATE: JANUARY 2016 | DATE: --

ENGINEERS SEAL

**THE CITY OF WINNIPEG
PUBLIC WORKS DEPARTMENT**

2016 ALLEY RECONSTRUCTION - CONTRACT 2
MAIN STREET (KINGSBURY AVE./ROYAL AVE.) ALLEY
FROM KINGSBURY AVENUE TO ROYAL AVENUE
CONCRETE PAVEMENT

CITY DRAWING NO. 317-2016
SHEET 1 OF 1

CONSULTANT DRAWING NO. 151-13889-00-23