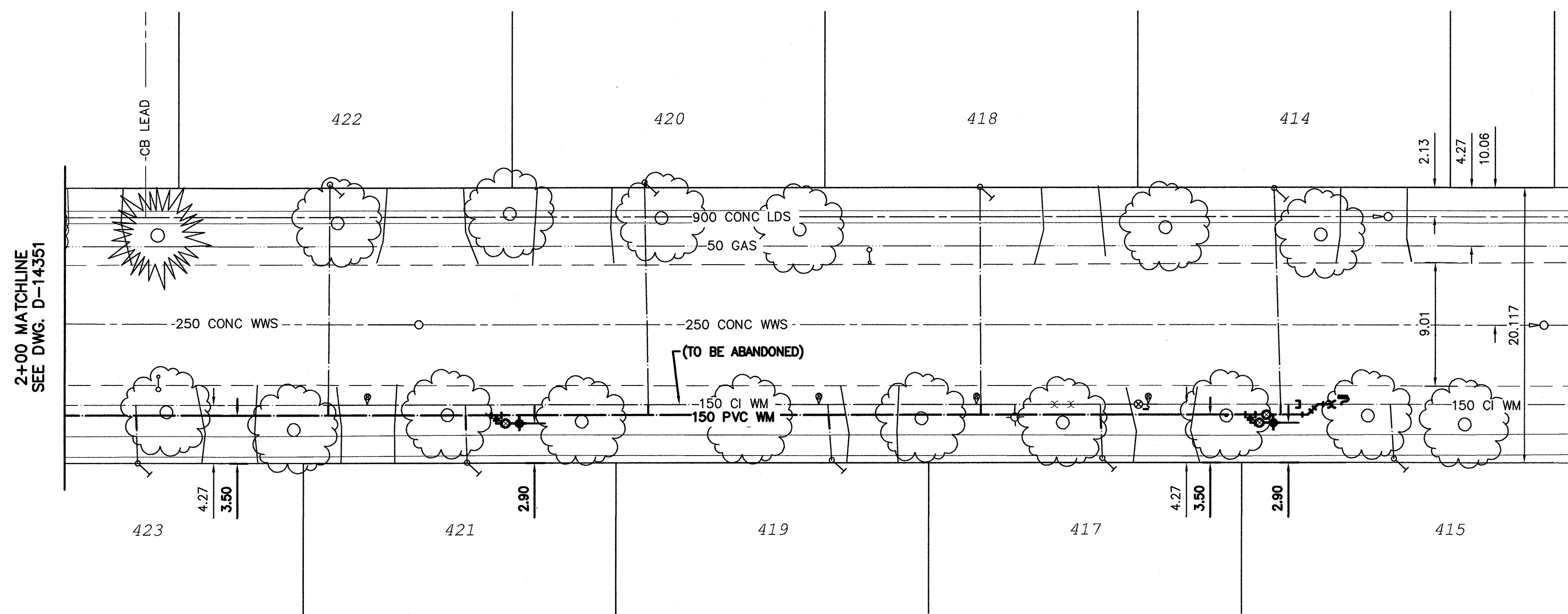


NOTE: CHAINAGES SHOWN ARE ALONG E. P/L OF BOREHAM BV.

BOREHAM BOULEVARD

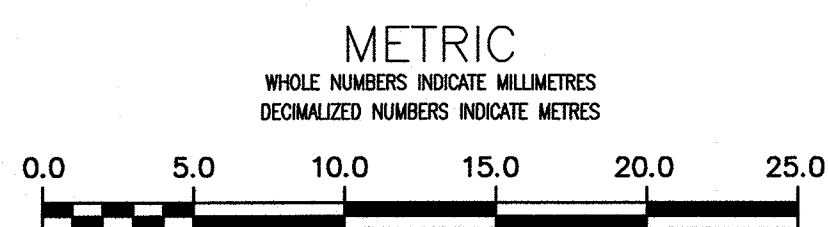



WATER SERVICE INFORMATION

ADDRESS	SIZE (mm) MATERIAL (STREET)	SIZE (mm) MATERIAL (PROP.)	SHORT & LONG MEASUREMENT	CORP. LOCATION	REMARKS
423 BOREHAM BV. RESIDENTIAL	-	-	8.2 NSBL	106.4>NNL MOUNTBATTEN	0.1 S OF S/C RECONNECT SERVICE
422 BOREHAM BV. RESIDENTIAL	-	-	8.8 NSHL	120.7>NNL MOUNTBATTEN	0.1 S OF S/C RECONNECT SERVICE
421 BOREHAM BV. RESIDENTIAL	-	-	8.2 SNHL	34.7 N HYD EL BOREHAM	0.1 S OF S/C RECONNECT SERVICE
420 BOREHAM BV. RESIDENTIAL	19 CU	19 CU	6.1 NSHL	143.9>NNL MOUNTBATTEN	0.3 N OF S/C RECONNECT SERVICE
419 BOREHAM BV. RESIDENTIAL	-	-	4.9 SNHL	-	0.3 S OF S/C RECONNECT SERVICE
418 BOREHAM BV. RESIDENTIAL	19 CU	19 CU	157.3>NNL MOUNTBATTEN	-	0.1 N OF S/C RECONNECT SERVICE
417 BOREHAM BV. RESIDENTIAL	-	-	8.2 SNHL	-	0.2 S OF S/C RECONNECT SERVICE
415 BOREHAM BV. RESIDENTIAL	-	-	192.5 SSL CUTHBERTSON	-	0.3 S OF S/C
414 BOREHAM BV. RESIDENTIAL	-	-	171.0 SSL CUTHBERTSON	-	0.5 N OF S/C RECONNECT SERVICE

\* SERVICES TO BE RENEWED TO P/L ALL OTHERS TO BE RECONNECTED

NOTE: ALL GATE VALVES TO BE CLOCKWISE TO CLOSE (BLACK OPERATING NUT)



**WARNING**  
IF POWER EQUIPMENT OR EXPLOSIVES ARE TO BE USED FOR EXCAVATION ON THIS PROJECT THE CONTRACTOR MUST:  
1) NOTIFY THE GAS COMPANY OF THE PROPOSED LOCATION OF EXCAVATION.  
2) TAKE PRECAUTION TO AVOID DAMAGE TO GAS COMPANY INSTALLATIONS.  
SEE PROVINCIAL REGULATION 21072 FOR DETAILS

**LOCATION APPROVED UNDERGROUND STRUCTURES**  
SUPV. U/G STRUCTURES COMMITTEE DATE  
NOTE:  
LOCATION OF UNDERGROUND STRUCTURES AS SHOWN ARE BASED ON THE BEST INFORMATION AVAILABLE BUT NO GUARANTEE IS GIVEN THAT ALL EXISTING UTILITIES ARE SHOWN OR THAT THE GIVEN LOCATIONS ARE EXACT. CONFIRMATION OF EXISTENCE AND EXACT LOCATION OF ALL UTILITIES MUST BE OBTAINED FROM THE INDIVIDUAL UTILITIES BEFORE PROCEEDING WITH CONSTRUCTION.

B.M. 50-42 ELEV. 234.335m	648534 - N.E. Cor. Boreham Blvd. & Mountbatten Ave. TBL on top of 0.05 m dia. x 2.4 m iron pipe, 2.3 m N. of E.L. of Boreham Blvd. & 4.5 m S. of N.L. of Mountbatten Ave.		
0	ISSUED FOR TENDER	16/04/21	R.S.
NO.	REVISIONS	DATE	BY

**Stantec**

DESIGNED BY: J.H. CHECKED BY: R.S.  
DRAWN BY: J.H. APPROVED BY: R.S.

SCALE:  
HORIZONTAL 1:250  
VERTICAL 1:50

RELEASED FOR CONSTRUCTION  
DATE: 2016 04 21

PLOT DATE: 2016 04 21

ENGINEER'S SEAL  
PROVINCE OF MANITOBA  
APRIL 21/16  
R.M. SHERLOCK  
MEMBER 24065  
REGISTERED PROFESSIONAL ENGINEER

CONSULTANT DRAWING NUMBER  
C-205

**THE CITY OF WINNIPEG**  
WATER AND WASTE DEPARTMENT  
ENGINEERING DIVISION

2016 WATERMAIN RENEWALS  
CONTRACT 6  
BOREHAM BOULEVARD  
100>NNL OF MOUNTBATTEN AVENUE TO  
190>NNL OF MOUNTBATTEN AVENUE

SHEET 6 OF 14  
CITY DRAWING NUMBER  
D-14352