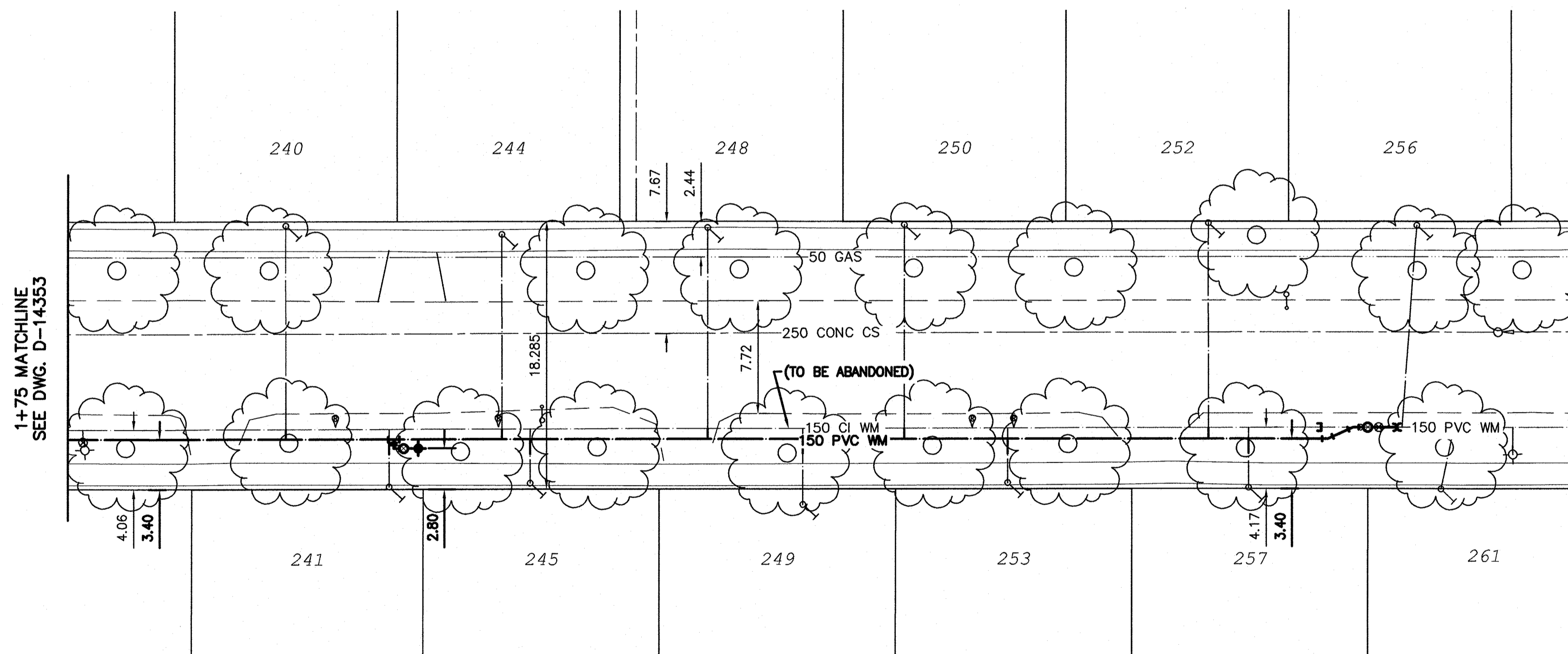


NOTE: CHAINAGES SHOWN ARE ALONG E. P/L OF RITA ST.

RITA STREET

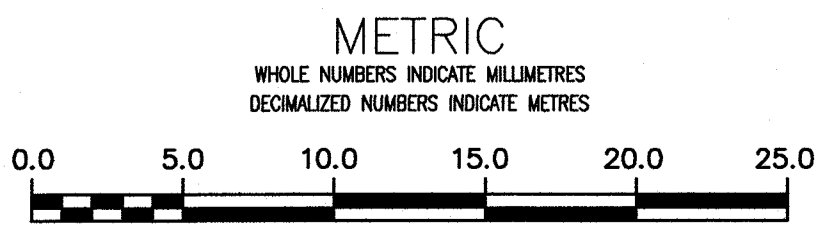



WATER SERVICE INFORMATION

ADDRESS	SIZE (mm) MATERIAL (STREET)	SIZE (mm) MATERIAL (PROP.)	SHORT & LONG MEASUREMENT	CORP. LOCATION	REMARKS
240 RITA ST. RESIDENTIAL	19 CU	19 CU	5.5 NSBL	-	RECONNECT SERVICE
241 RITA ST. RESIDENTIAL	19 CU	19 CU	3.8 NSBL	-	RECONNECT SERVICE
244 RITA ST. RESIDENTIAL	19 CU	19 CU	10.1 FROM BLDG	-	RECONNECT SERVICE
244 RITA ST. RESIDENTIAL	19 CU	19 CU	4.6 NSBL	-	RECONNECT SERVICE
245 RITA ST. RESIDENTIAL	19 CU	19 CU	8.1 SNLL	-	RECONNECT SERVICE
245 RITA ST. RESIDENTIAL	19 CU	19 CU	5.5 NSBL	-	RECONNECT SERVICE
248 RITA ST. RESIDENTIAL	19 CU	19 CU	10.1 FROM BLDG	-	RECONNECT SERVICE
248 RITA ST. RESIDENTIAL	19 CU	19 CU	4.0 NSBL	-	RECONNECT SERVICE
249 RITA ST. RESIDENTIAL	19 CU	19 CU	10.1 FROM BLDG	-	RECONNECT SERVICE
249 RITA ST. RESIDENTIAL	19 CU	19 CU	3.8 NSBL	-	RECONNECT SERVICE
250 RITA ST. RESIDENTIAL	19 CU	19 CU	1.8 NSBL	-	RECONNECT SERVICE
252 RITA ST. RESIDENTIAL	19 CU	19 CU	-	-	RECONNECT SERVICE
253 RITA ST. RESIDENTIAL	19 CU	19 CU	-	-	RECONNECT SERVICE
253 RITA ST. RESIDENTIAL	19 CU	19 CU	-	-	RECONNECT SERVICE
256 RITA ST. RESIDENTIAL	19 CU	19 CU	4.6 SNBL	1.0 S OF S/C	-
257 RITA ST. RESIDENTIAL	19 CU	19 CU	4.7 NSBL	-	RECONNECT SERVICE
257 RITA ST. RESIDENTIAL	19 CU	19 CU	-	-	RECONNECT SERVICE

* SERVICES TO BE RENEWED TO P/L ALL OTHERS TO BE RECONNECTED

NOTE: ALL GATE VALVES TO BE COUNTER-CLOCKWISE TO CLOSE (RED OPERATING NUT)



WARNING
IF POWER EQUIPMENT OR EXPLOSIVES ARE TO BE USED FOR EXCAVATION ON THIS PROJECT THE CONTRACTOR MUST:
1) NOTIFY THE GAS COMPANY OF THE PROPOSED LOCATION OF EXCAVATION.
2) TAKE PRECAUTION TO AVOID DAMAGE TO GAS COMPANY INSTALLATIONS.
SEE PROVINCIAL REGULATION 210/72 FOR DETAILS

LOCATION APPROVED UNDERGROUND STRUCTURES
SUPV. U/G STRUCTURES COMMITTEE DATE
NOTE: LOCATION OF UNDERGROUND STRUCTURES AS SHOWN ARE BASED ON THE BEST INFORMATION AVAILABLE BUT NO GUARANTEE IS GIVEN THAT ALL EXISTING UTILITIES ARE SHOWN OR THAT THE GIVEN LOCATIONS ARE EXACT. CONFIRMATION OF EXISTENCE AND EXACT LOCATION OF ALL UTILITIES MUST BE OBTAINED FROM THE INDIVIDUAL UTILITIES BEFORE PROCEEDING WITH CONSTRUCTION.

B.M. 39-5	748830 - 1st. In W. Conc. foundation of M.T.S. Building, Portage Ave. & Olive St., 3.8 m N. of S.W. Cor. of Bldg.
ELEV. 236.615m	
ISSUED FOR TENDER	16/04/21
NO.	REVISIONS
	DATE
	BY

DESIGNED BY J.H. CHECKED BY R.S.
DRAWN BY J.H. APPROVED BY R.S.
SCALE: HORIZONTAL 1:250 VERTICAL 1:50
DATE 2016 04 21
PLOT DATE: 2016 04 21

ENGINEER'S SEAL
PROVINCE OF MANITOBA
APRIL 21/16
R.M. SHERLOCK
MEMBER 2406
REGISTERED PROFESSIONAL ENGINEER
CONSULTANT DRAWING NUMBER C-207

THE CITY OF WINNIPEG
WATER AND WASTE DEPARTMENT
ENGINEERING DIVISION
2016 WATERMAIN RENEWALS
CONTRACT 6
RITA STREET
220>NNL OF PORTAGE AVENUE TO 303>NNL OF PORTAGE AVENUE
SHEET 8 OF 14
CITY DRAWING NUMBER D-14354