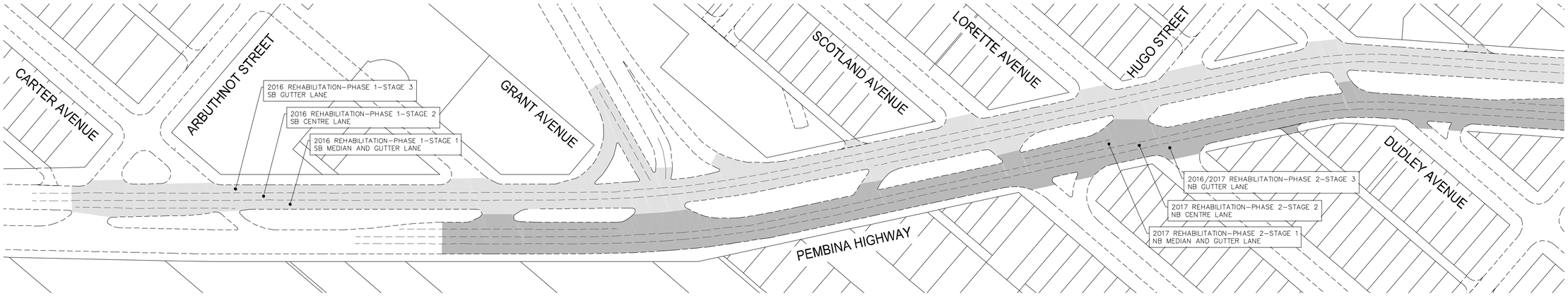

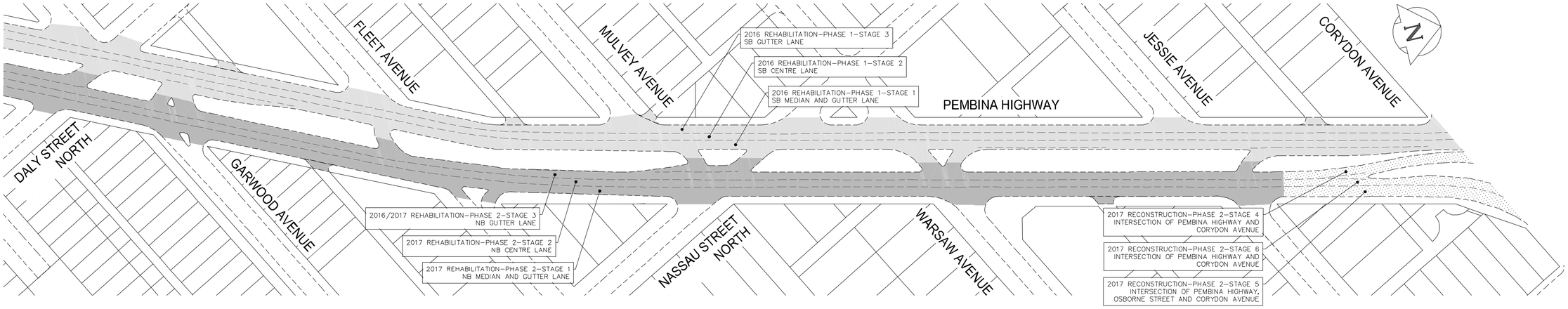

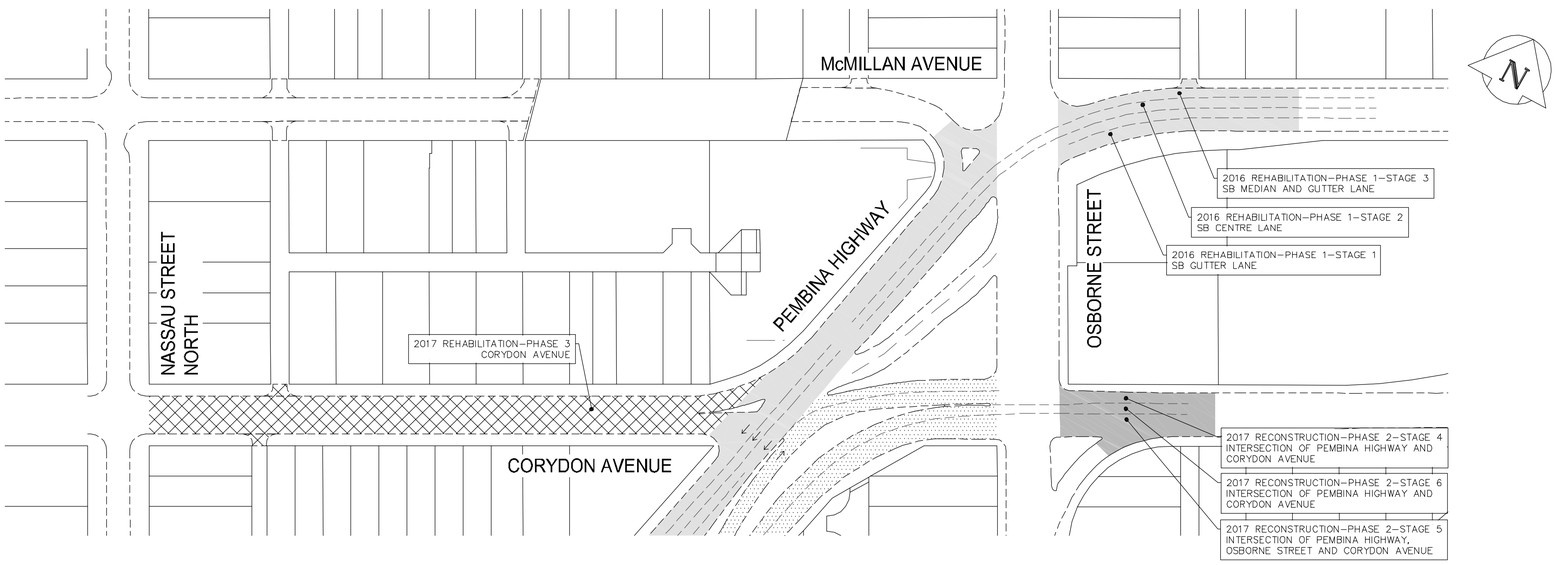

METRIC
WHOLE NUMBERS INDICATE MILLIMETRES
DECIMALIZED NUMBERS INDICATE METRES

APEGM
Certificate of Authorization
MMM Group Limited
No. 4531

FOR TENDER PURPOSES ONLY

LOCATIONS APPROVED
UNDERGROUND STRUCTURES

SIGNED BY: _____ _____
SUPV UG STRUCTURES DATE

LOCATION OF UNDERGROUND STRUCTURES AS SHOWN ARE BASED ON THE BEST INFORMATION AVAILABLE BUT NO GUARANTEE IS GIVEN THAT ALL EXISTING UTILITIES ARE SHOWN OR THAT THE GIVEN LOCATIONS ARE EXACT CONFIRMATION OF EXISTANCE AND EXACT LOCATION OF ALL SERVICES MUST BE OBTAINED FROM THE INDIVIDUAL UTILITIES BEFORE PROCEEDING

G.B.M. ELEV. 232.929
BENCHMARK LOCATION
LOCATED ON "O" OF OPEN ON HYDRANT, SOUTHEAST CORNER OF PEMBINA HIGHWAY AND DALY STREET NORTH

NO.	REVISIONS	DATE	BY
3	ISSUED FOR TENDER	16.MAY.16	VM
2	ISSUED TO UNDERGROUND STRUCTRES	16.MAY.16	VM
1	ISSUED FOR CLIENT REVIEW	28.APR.16	VM

MMM GROUP

MMM Group Limited.
Suite 111 - 93 Lombard Ave.
Winnipeg, MB R3B 3B1
t. 204.943.3178
f. 204.943.4948
www.mmm.ca

DESIGNED BY	-	CHECKED BY	VM/TP
DRAWN BY	HK	APPROVED BY	VM
HOR. SCALE	1:1000	RELEASED FOR CONSTRUCTION	
VERTICAL	-		
DATE	MARCH 2016	DATE	

ENGINEER'S SEAL
PROVINCE OF MANITOBA
V.M. MAROTI
Member 30809
REGISTERED PROFESSIONAL ENGINEER

CONSULTANT ACAD DWG. NO.
5516006-C-18

Winnipeg

THE CITY OF WINNIPEG
PUBLIC WORKS DEPARTMENT
ENGINEERING DIVISION

PEMBINA HIGHWAY
FROM CARTER AVENUE TO OSBORNE STREET

STAGING PLAN

CITY DRAWING NUMBER

SHEET 18 OF 27

BID NO.
386-2016

NOTE:
These design documents are prepared solely for the use by the party with whom the design professional has entered into a contract and there are no representations of any kind made by the design professional to any party with whom the design professional has not entered into a contract.

May 16, 2016 – 12:54pm
P:\5516001–5516099\5516006 – Pembina Hwy Pavement Rehab & Bike Lane\MMM Drawings\Construction Drawings\5516006 C18 Pembina Staging drawing issued for Tender 20160516.dwg –tab:01