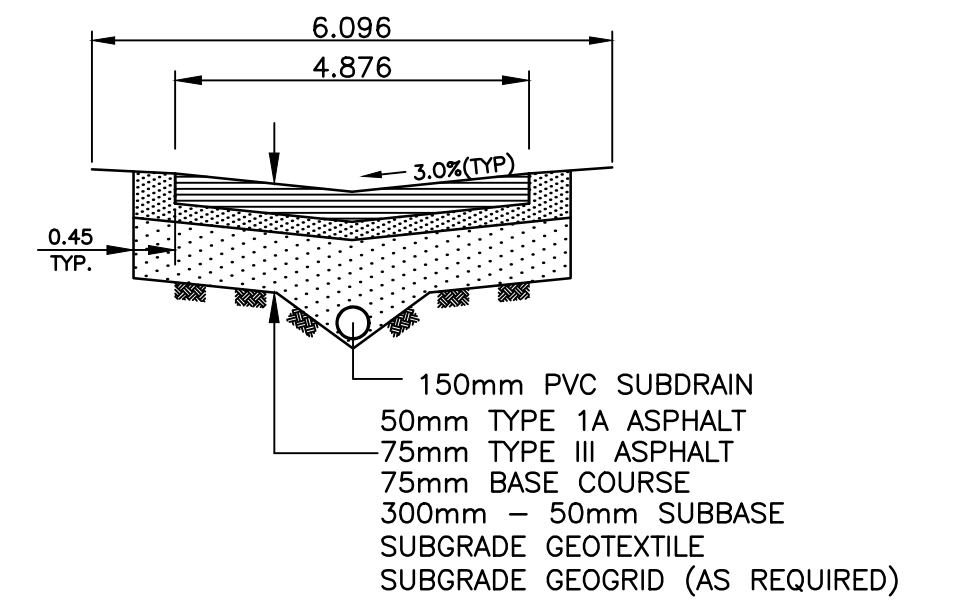
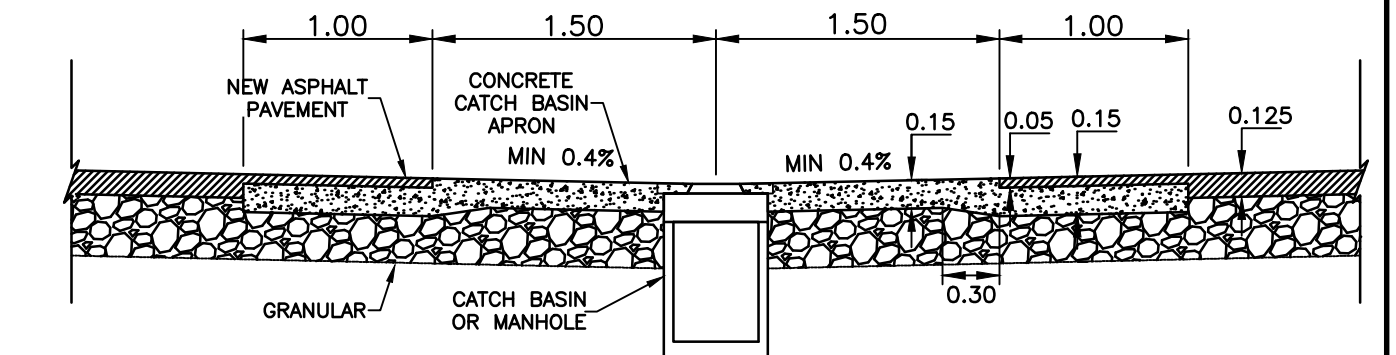


TYPICAL ALLEY CROSS SECTION
N.T.S.

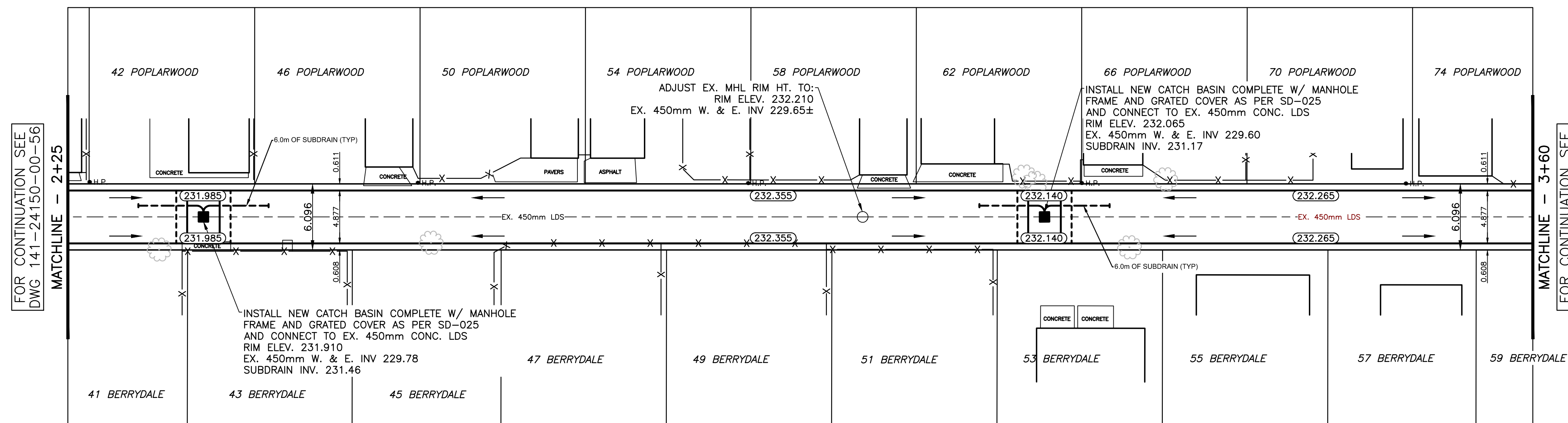


TYPICAL ALLEY CROSS SECTION WITH SUBDRAIN
N.T.S.



TYPICAL CATCHBASIN APRON DETAIL
N.T.S.

CHAINAGE ALONG C OF
PUBLIC RIGHT-OF-WAY
POPLARWOOD AVENUE / BERRYDALE AVENUE



NOTES:

- ISOLATE EXISTING HYDRO POLES AS DIRECTED BY CONTRACT ADMINISTRATOR
- RENEW EXISTING APPROACHES AS DIRECTED BY CONTRACT ADMINISTRATOR
- ADDITIONAL EXCAVATION AND INSTALLATION OF SUBGRADE GEOTEXTILE TO BE DETERMINED BY CONTRACT ADMINISTRATOR
- ADJUSTMENTS TO PROPOSED CROSSFALL, WHERE REQUIRED, ARE TO BE DETERMINED BY CONTRACT ADMINISTRATOR TO SUIT EXISTING DRIVEWAYS, APPROACHES, ETC.
- ALL LAND DRAINAGE SEWER EXCAVATION TO BE JETTED, FLOODED AND TAMPED AS PER CW2030-R7

"Description of property limits, and existing and/or proposed features relative to these limits as shown on this drawing do not represent a Legal Survey. WSP makes no representation or guarantee that the property limit information is accurate. WSP accepts no responsibility for damages, if any, suffered by any third party as a result of decisions made or actions based on this drawing."

EXISTING	LEGEND - PLAN	PROPOSED	EXISTING	LEGEND - PLAN	PROPOSED	EXISTING	LEGEND - PROFILE	PROPOSED
---	WATERMAIN	---	---	M.T.S.	---	---	WATERMAIN	---
---	HYDRANT	---	---	TRAFFIC SIGNAL	---	---	VALVE	---
---	VALVE	---	---	CONCRETE/ASPHALT	---	---	LAND DRAINAGE SEWER	---
---	CURB STOP	---	---	SIDEWALK	---	---	WASTE WATER SEWER	---
---	WASTE WATER SEWER	---	---	CURB RAMP	---	---	CENTERLINE	---
---	LAND DRAINAGE SEWER	---	---	PROPERTY LINE	---	---	SOUTH & EAST GUTTER	---
---	C.B. LEAD	---	---	ELEVATIONS	---	---	NORTH & WEST GUTTER	---
---	MANHOLE	---	---	TEST HOLE LOCATION	---	---	S. & E. PAD/GARG.	---
---	CATCH BASIN	---	---		---	---	N. & W. PAD/GARG.	---
---	GAS	---	---		---	---		---
---	HYDRO	---	---		---	---		---

LOCATION APPROVED
UNDERGROUND STRUCTURES

SUPV. U/G STRUCTURES DATE COMMITTEE
NOTE:
LOCATION OF UNDERGROUND STRUCTURES AS SHOWN ARE BASED ON THE BEST INFORMATION AVAILABLE BUT NO GUARANTEE IS GIVEN THAT ALL EXISTING UTILITIES ARE SHOWN OR THAT THE GIVEN LOCATIONS ARE EXACT. CONFIRMATION OF EXISTENCE AND EXACT LOCATION OF ALL SERVICES MUST BE OBTAINED FROM THE INDIVIDUAL UTILITIES BEFORE PROCEEDING WITH CONSTRUCTION.

NO.	REVISIONS	DATE	BY
2	ISSUE FOR TENDER	2016/05/24	R.H.
1	COW REVIEW	MM/16	K.C.

WSP
1600 BUFFALO PLACE
WINNIPEG, MB, R3T 6B8
PHONE: 204-477-6864
FAX: 204-474-2864
WWW.WSPGROUP.COM

DESIGNED BY	P.R.	CHECKED BY	R.H.
DRAWN BY	P.R.	APPROVED BY	I.McK.
HOR. SCALE:	1:250	RELEASED FOR CONSTRUCTION	
VERT. SCALE:	1:25	DATE	---
DATE	APRIL 2016		

CONSULTANT DRAWING NO.
141-24150-00-57

Winnipeg
THE CITY OF WINNIPEG
PUBLIC WORKS DEPARTMENT

2016 LOCAL IMPROVEMENTS - CONTRACT 3
POPLARWOOD AVENUE / BERRYDALE AVENUE LANE
FROM STA. 2+25 TO STA. 3+60
ASPHALT PAVEMENT

CITY DRAWING NO. SHEET 2 OF 5
388-2016

APEGM
Certificate of Authorization
WSP Canada Inc.
No. 5750 Date: Month DD, YYYY