




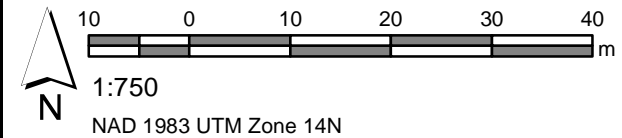
Sonar Required

LEGEND

-  WWS
-  SEWER MANHOLE
-  SEWER CHAMBER

SITE CONSIDERATIONS:
 POST AND CHAIN FENCING ACCESS FROM PARK BAY. CONTROL STRUCTURE EXISTS AT MH.

FLOW CONTROL FROM THE SEWPCC REQUIRED, NOMINAL FLOW APPROX. 20-70MEGL. FLOW REDUCTION FOR



Issue Status: Tender

Outfall Asset Number: S-MA70016115 - 109.62m

Upstream Sewer Asset Number: None - 0m

Upstream Manhole Coordinates: 635411.8802E, 5517204.8867N

Location: ST MARY'S RD & PERIMETER 100 HWY