






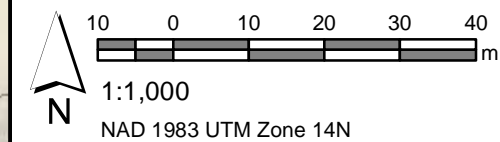


Sonar Required

LEGEND

-  CS
-  WWS
-  CB Lead
-  SEWER MANHOLE
-  CATCH BASIN
-  SEWER VALVE
-  CONTROL STRUCTURE

SITE CONSIDERATIONS:



Issue Status: Tender

Outfall Asset Number: S-MA20008519 - 25.82m

Upstream Sewer Asset Number: None - 0m

Upstream Manhole Coordinates: 627628.5948E, 5526140.7970N

Location: 83 DOUGLAS PARK RD



Drawing: 260