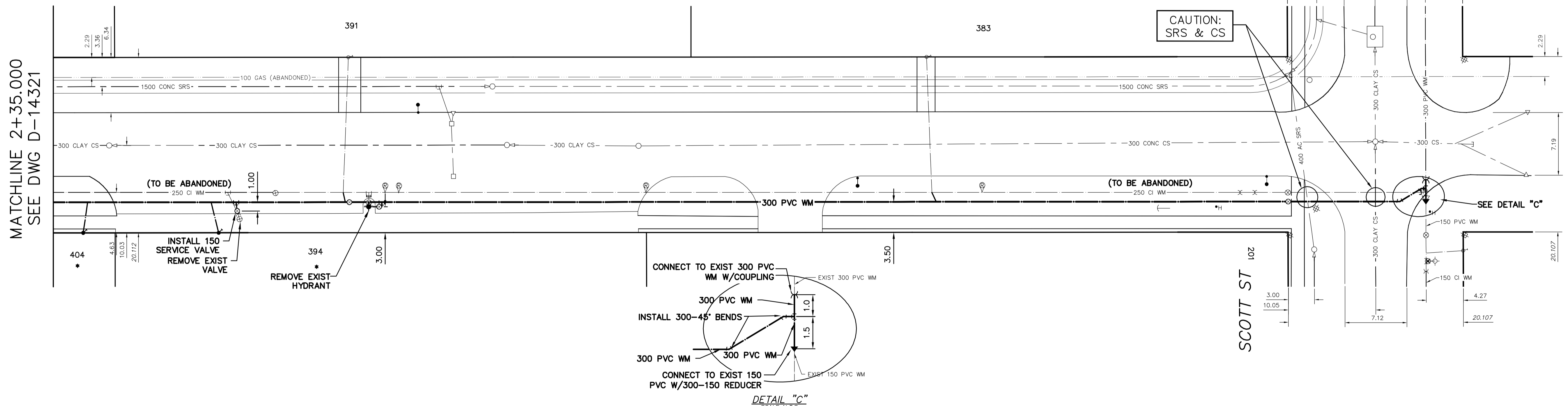



NOTE: CHAINAGES SHOWN ARE ALONG
S. R. OF GERTRUDE AVE.

GERTRUDE AVENUE

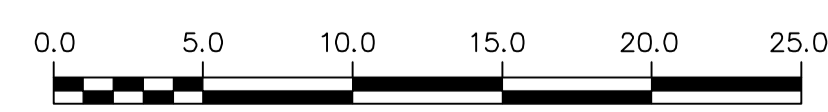


FOR WATER SERVICE
TABLE SEE D-14326

FOR INDEX SEE
D-14316

METRIC
WHOLE NUMBERS INDICATE MILLIMETRES
DECIMALIZED NUMBERS INDICATE METRES

NOTE: ALL VALVES TO BE INSTALLED
COUNTERCLOCKWISE TO CLOSE



WARNING
IF POWER EQUIPMENT OR EXPLOSIVES
ARE TO BE USED FOR EXCAVATION ON
THIS PROJECT THE CONTRACTOR MUST:
1) NOTIFY THE GAS COMPANY OF THE
PROPOSED LOCATION OF EXCAVATION.
2) TAKE PRECAUTION TO AVOID DAMAGE
TO GAS COMPANY INSTALLATIONS.
SEE PROVINCIAL REGULATION 210/72 FOR DETAILS

**LOCATION APPROVED
UNDERGROUND STRUCTURES**
SUPV. U/G STRUCTURES COMMITTEE DATE
NOTE:
LOCATION OF UNDERGROUND STRUCTURES AS
SHOWN ARE BASED ON THE BEST INFORMATION
AVAILABLE BUT NO GUARANTEE IS GIVEN THAT ALL
EXISTING UTILITIES ARE SHOWN OR THAT THE GIVEN
LOCATIONS ARE EXACT. CONFIRMATION OF
EXISTENCE AND EXACT LOCATION OF ALL
SERVICES MUST BE OBTAINED FROM THE INDIVIDUAL
UTILITIES BEFORE PROCEEDING WITH CONSTRUCTION.

B.M.	ELEV.		
NO.	REVISIONS	DATE	BY

DESIGNED BY	ML	CHECKED BY	SC
DRAWN BY	RJ	APPROVED BY	KZ
SCALE:	HORIZONTAL 1:250	RELEASED FOR CONSTRUCTION	
	VERTICAL 1:50	STACY COURNOYER	
DATE	2016 05 19	DATE	2016 05 20
PLOT DATE:	2016 05 19		

ENGINEER'S SEAL
**ORIGINAL
SIGNED BY
S.R.J.
COURNOYER
16-05-20**
CONSULTANT DRAWING NUMBER
-

THE CITY OF WINNIPEG
WATER AND WASTE DEPARTMENT
ENGINEERING DIVISION
**2016 WATER MAIN RENEWALS
CONTRACT 8
GERTRUDE AVENUE
115 E OF OSBORNE STREET TO
SCOTT STREET**

SHEET **7** OF **13**
CITY DRAWING NUMBER
D-14322