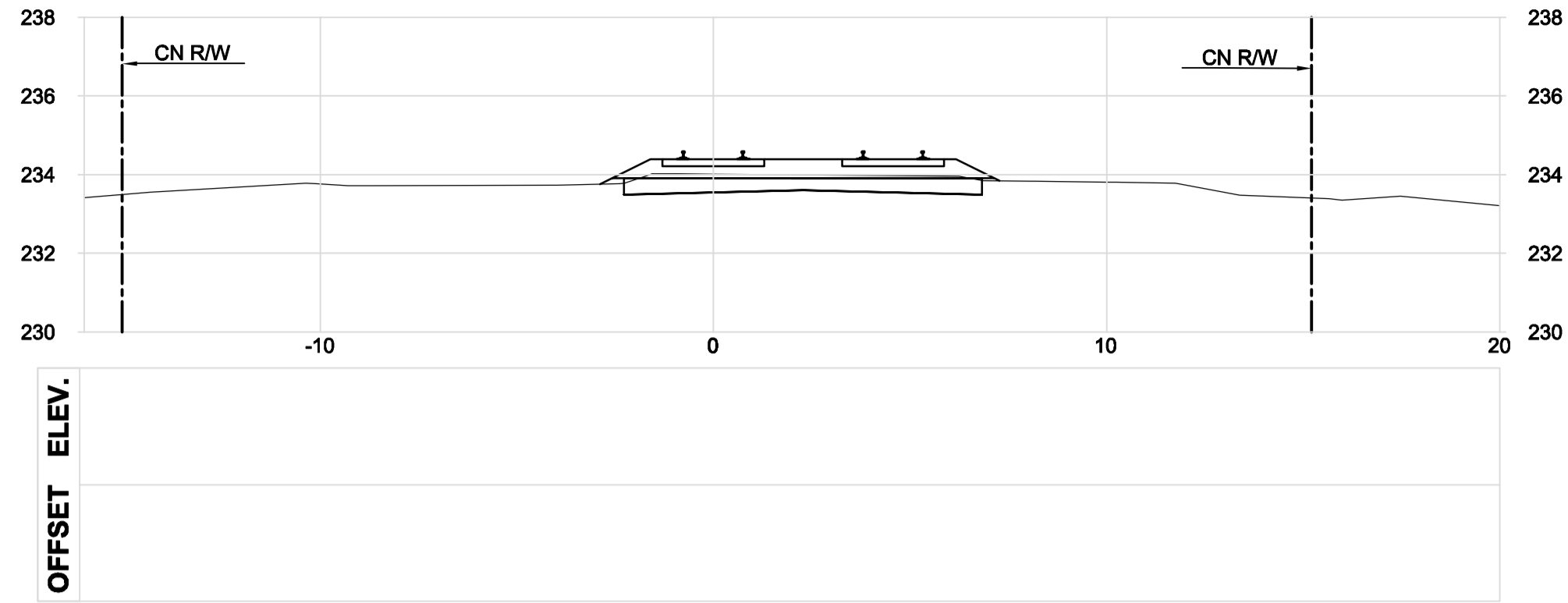
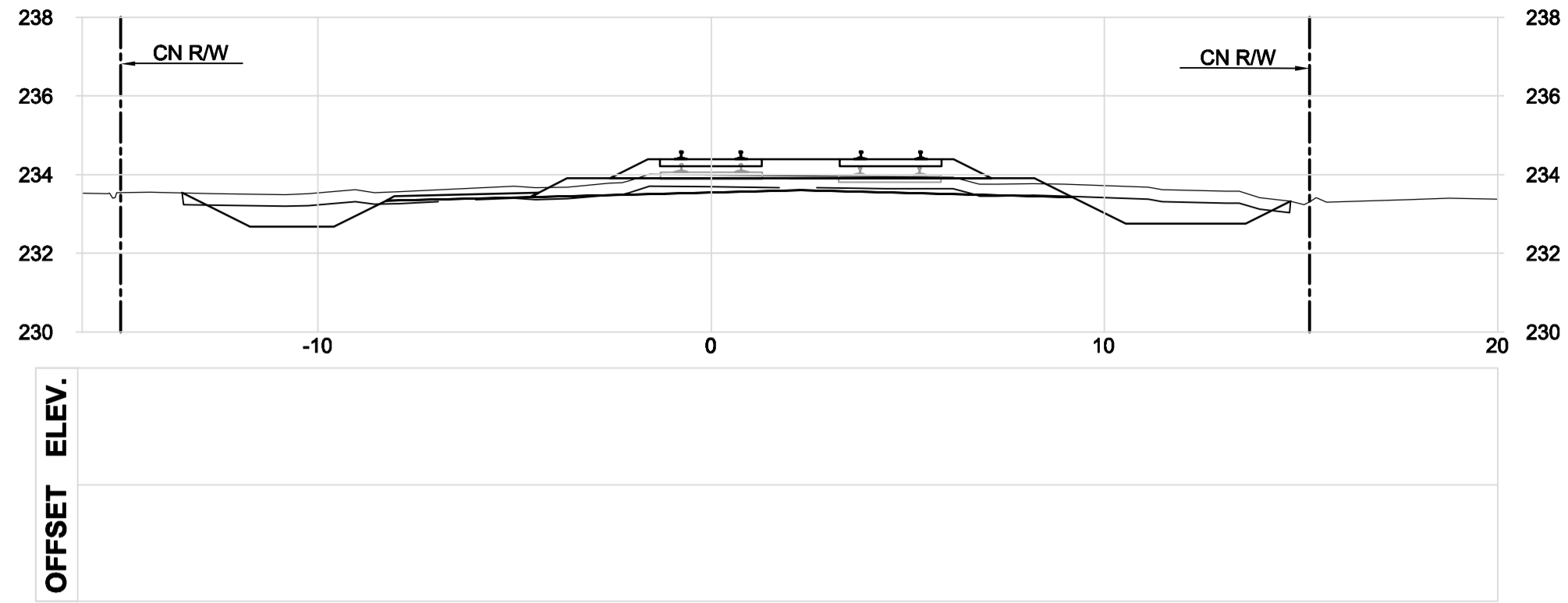


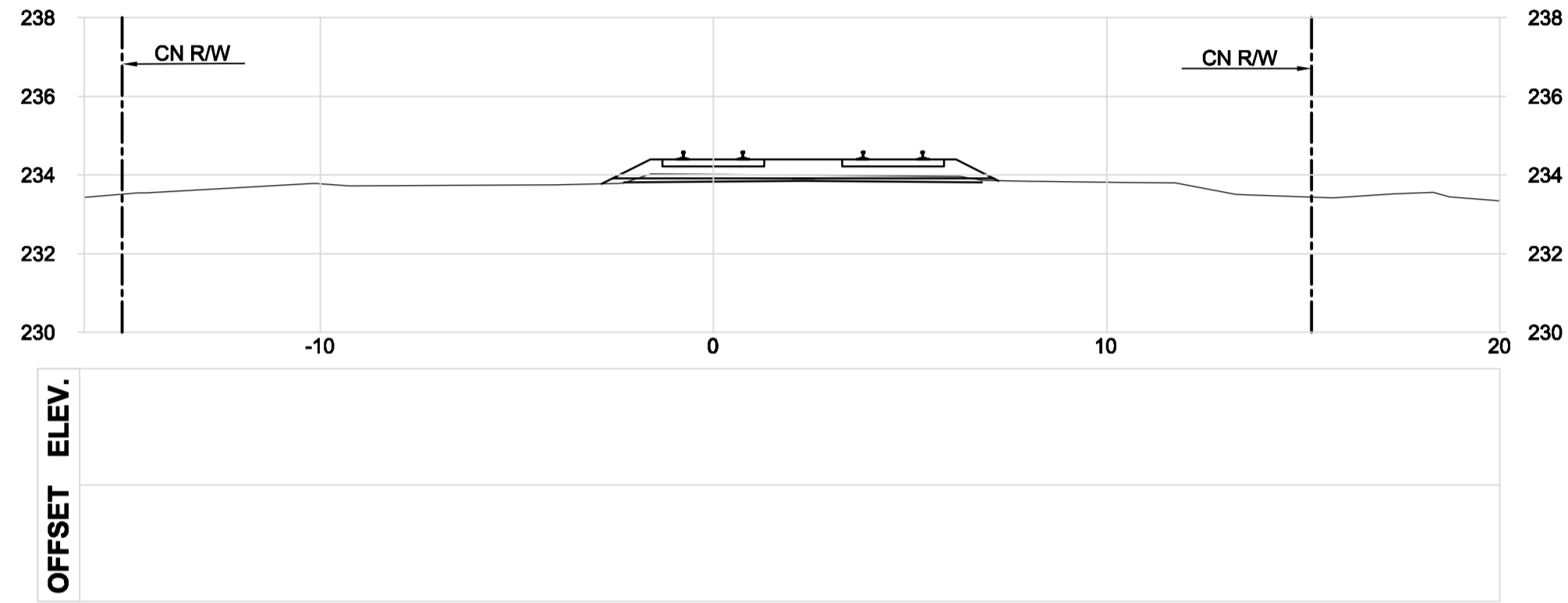
6+303.00 (ABUTTMENT)



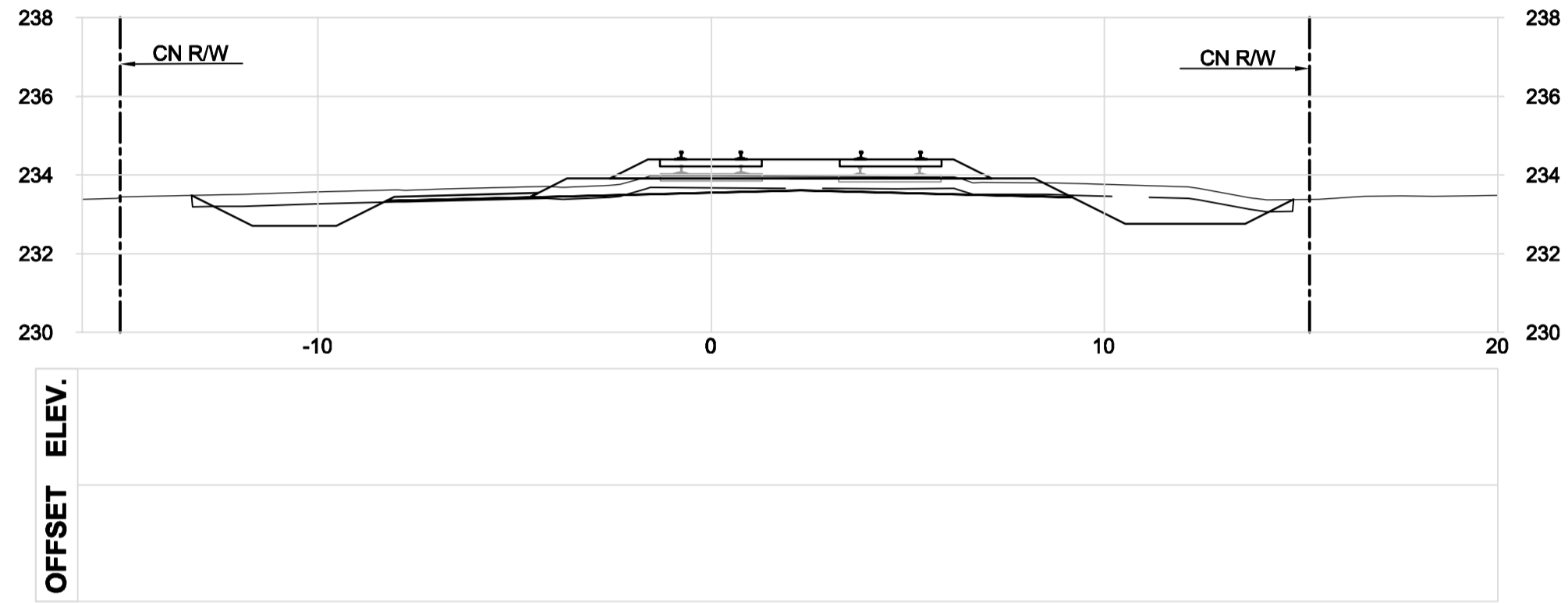
6+375.00



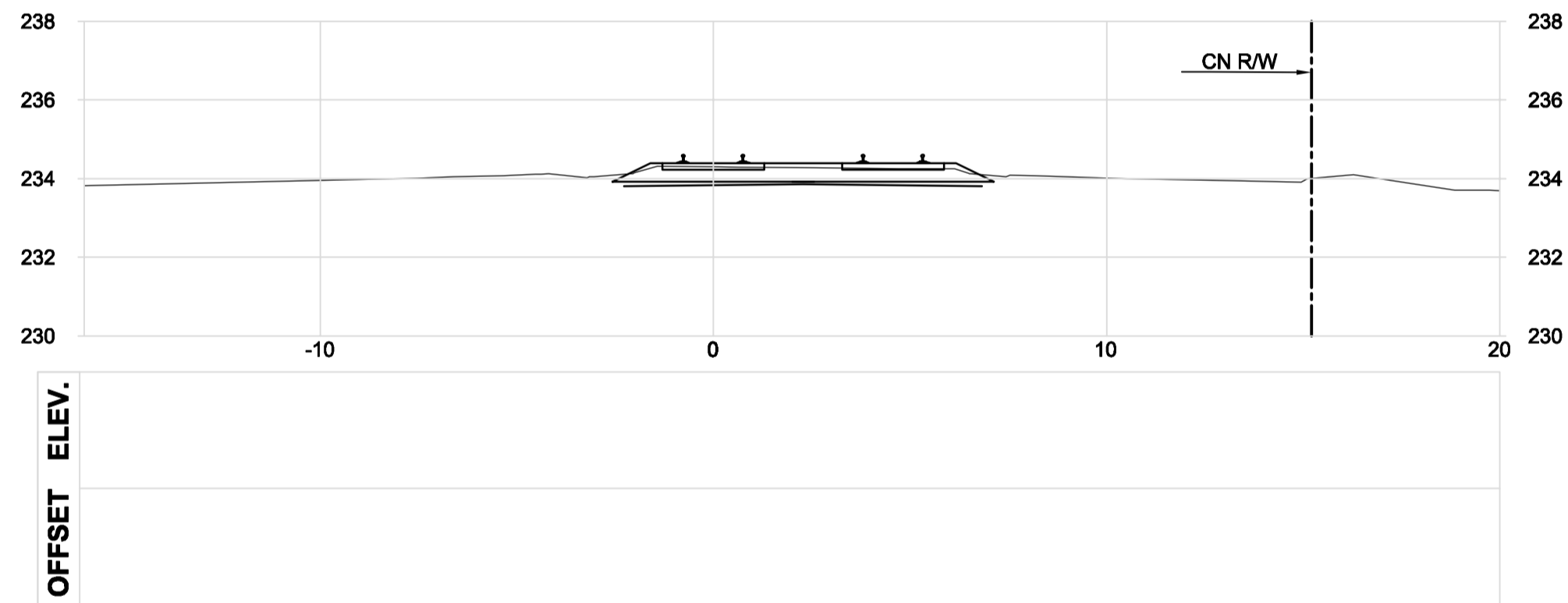
6+300.00



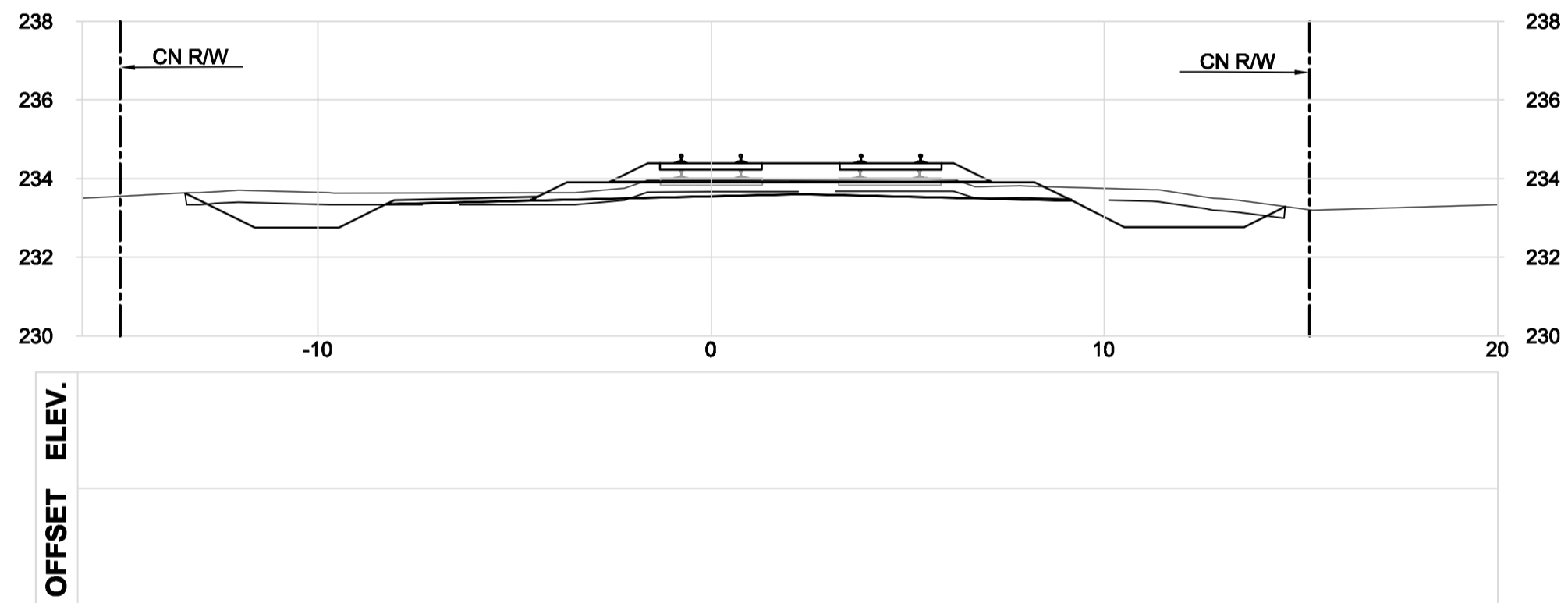
6+350.00



6+275.00



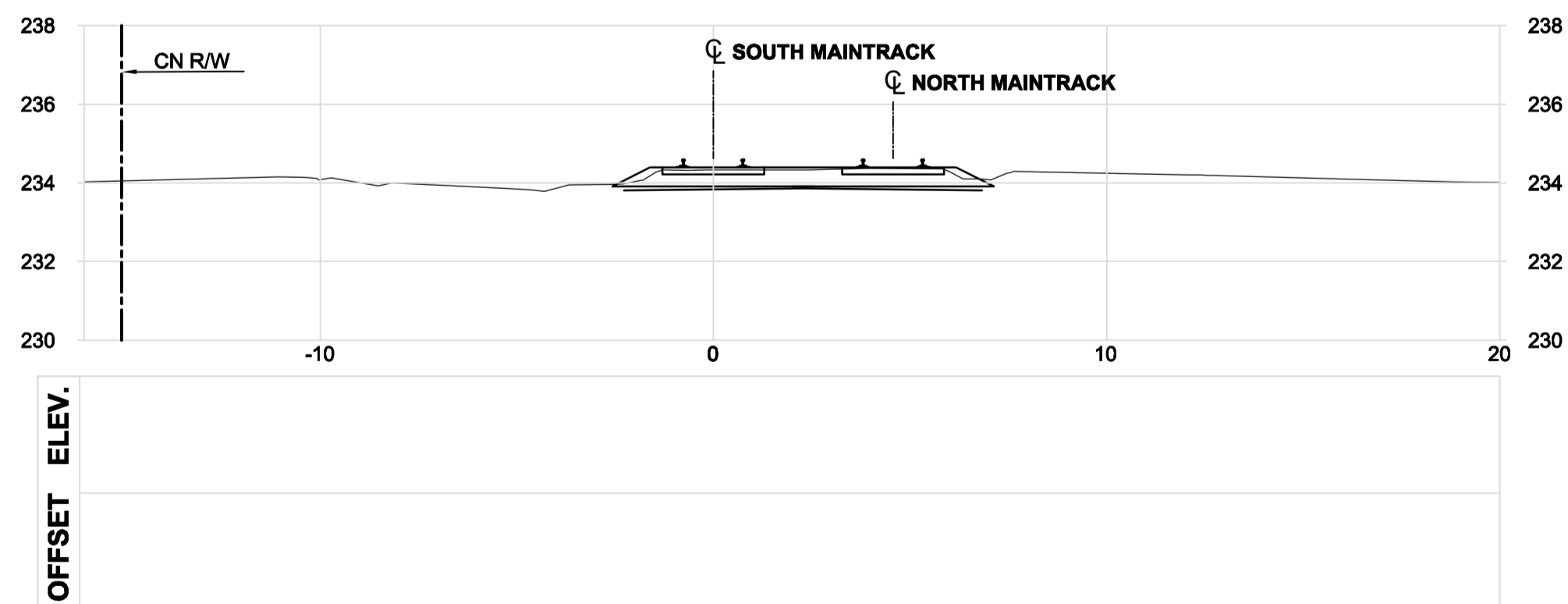
6+325.00



SOUTH

6+250.00

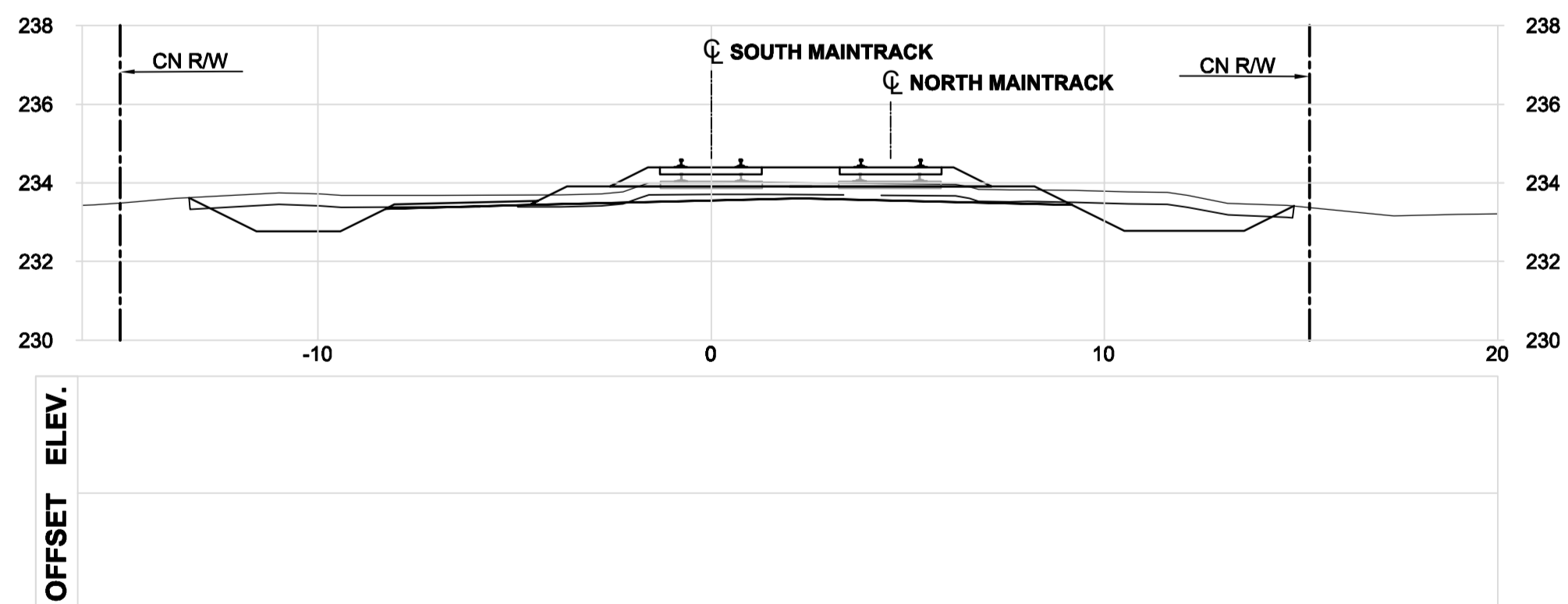
NORTH



SOUTH

6+311.36 (WINGWALL)

NORTH



NOTE:
STATIONING ALONG
SOUTH MAINTRACK.

P:\60321148\900-Work\910-CAD\20-SHEETS\A\CR\Detailed Design\Final Top of Rail\163353-C2-CR-313.dwg

UNDERGROUND STRUCTURES

SUPV. U/G STRUCTURES DATE

LOCATION OF UNDERGROUND STRUCTURES AS SHOWN ARE BASED ON THE BEST INFORMATION AVAILABLE BUT NO GUARANTEE IS GIVEN THAT ALL EXISTING UTILITIES ARE SHOWN OR THAT THE GIVEN LOCATIONS ARE EXACT. CONFIRMATION OF EXISTENCE AND EXACT LOCATION OF ALL SERVICES MUST BE OBTAINED FROM THE INDIVIDUAL UTILITIES BEFORE PROCEEDING WITH CONSTRUCTION.

B.M. ELEV.	NO.	REVISIONS	DATE	BY
	0	ISSUED FOR TENDER	17/01/09	DBW



DESIGNED BY	—	CHECKED BY	—
DRAWN BY	—	APPROVED BY	—
HOR. SCALE	1:250	RELEASED FOR CONSTRUCTION	
VERTICAL	1:10	DATE	—

ENGINEER'S SEAL
CONSULTANT PROJECT NUMBER
16-3353

THE CITY OF WINNIPEG
PUBLIC WORKS DEPARTMENT

Waverley Street Underpass at CN Mile 3.89 Rivers Sub
Contract 2: Underpass Structure, Railworks,
Roadworks, Land Drainage Sewer, Pumping Station
and Landscaping Works

CITY DRAWING NUMBER
U-239-2016-C2-CR-033

SHEET 33 OF 55

CONSULTANT DRAWING NUMBER
C2-CR-313

MAIN TRACK GRADING SECTIONS
STA. 6+250.000 TO STA. 6+375.000