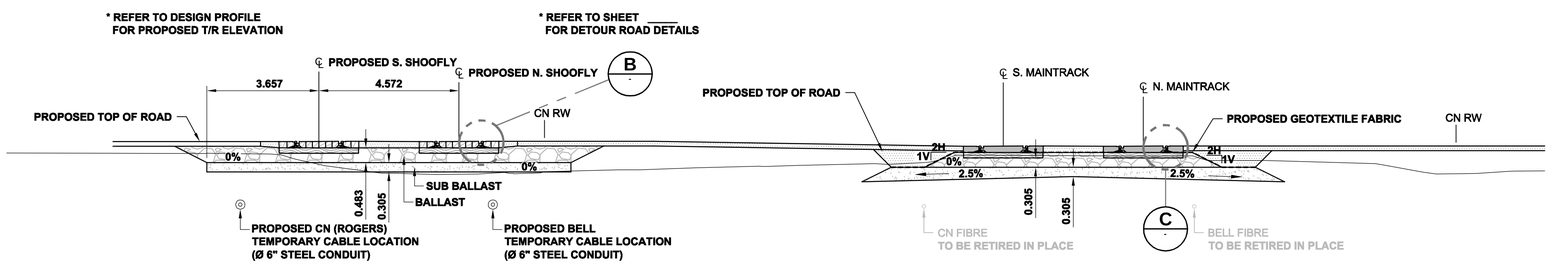

1E ROAD CROSSING - STAGE 1
SCALE: 1:100
STA. 0+732.438 to STA. 0+756.987 (PROPOSED NORTH SHOOFLY)

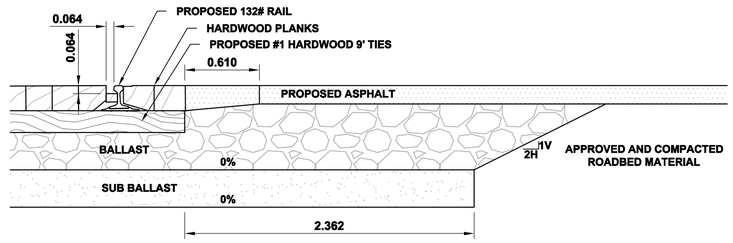

B CROSSING DETAIL
SCALE: 1:25

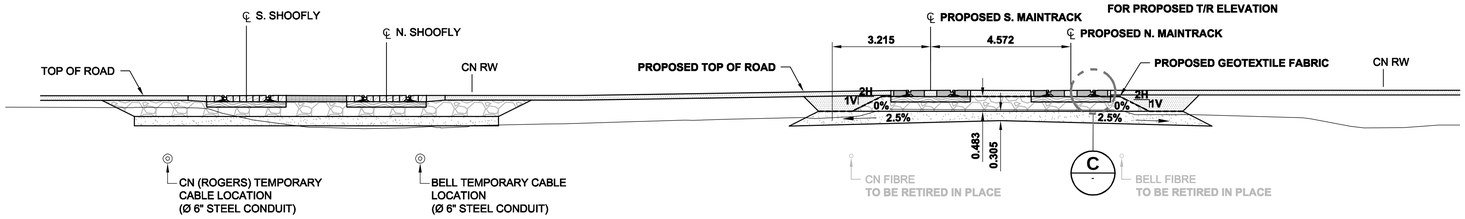

2E ROAD CROSSING - STAGE 2
SCALE: 1:100
STA. 6+334.455 to STA. 6+359.010 (NORTH MAINTRACK)

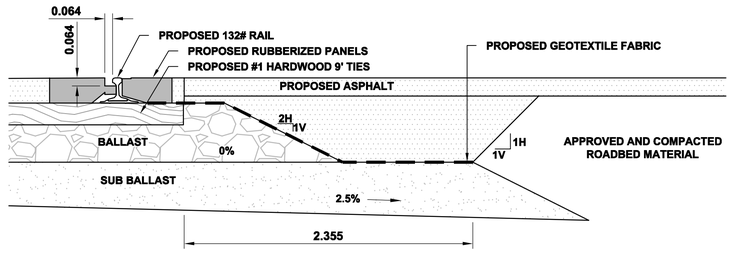

C CROSSING DETAIL
SCALE: 1:25

*** SEE DRAWINGS C2-CT-001 TO C2-CT-006 FOR WAVERLY DETOUR ROAD DRAWINGS.**

UNDERGROUND STRUCTURES

SUPV. U/G STRUCTURES — DATE

LOCATION OF UNDERGROUND STRUCTURES AS SHOWN ARE BASED ON THE BEST INFORMATION AVAILABLE, BUT NO GUARANTEE IS GIVEN THAT ALL EXISTING UTILITIES ARE SHOWN OR THAT THE GIVEN LOCATIONS ARE EXACT. CONFIRMATION OF EXISTENCE AND EXACT LOCATION OF ALL SERVICES MUST BE OBTAINED FROM THE INDIVIDUAL UTILITIES BEFORE PROCEEDING WITH CONSTRUCTION.

B.M. ELEV.

NO.	REVISIONS	DATE	BY
0	ISSUED FOR TENDER	17/01/09	DBW

AECOM

DESIGNED BY	–	CHECKED BY	–
DRAWN BY	–	APPROVED BY	–
HOR. SCALE	1:250	RELEASED FOR CONSTRUCTION	
VERTICAL	1:10		
DATE	–	DATE	

ENGINEER'S SEAL

CONSULTANT PROJECT NUMBER
16-3353

Winnipeg

THE CITY OF WINNIPEG
PUBLIC WORKS DEPARTMENT

WAVERLEY STREET UNDERPASS AT CN MILE 3.89 RIVERS SUB
CONTRACT 2: UNDERPASS STRUCTURE, RAILWORKS, ROADWORKS, LAND DRAINAGE SEWER, PUMPING STATION AND LANDSCAPING WORKS

TYPICAL SECTIONS & DETAILS

CITY DRAWING NUMBER
U-239-2016-C2-CR-039

SHEET 39 OF 55

CONSULTANT DRAWING NUMBER
C2-CR-404

P:\60321148\900-Work\910-CAD\20-SHEETS\A\CR\Detailed Design\Final Top of Rail\163353-C2-CR-404.dwg