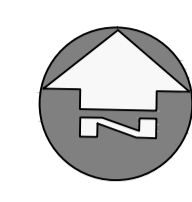
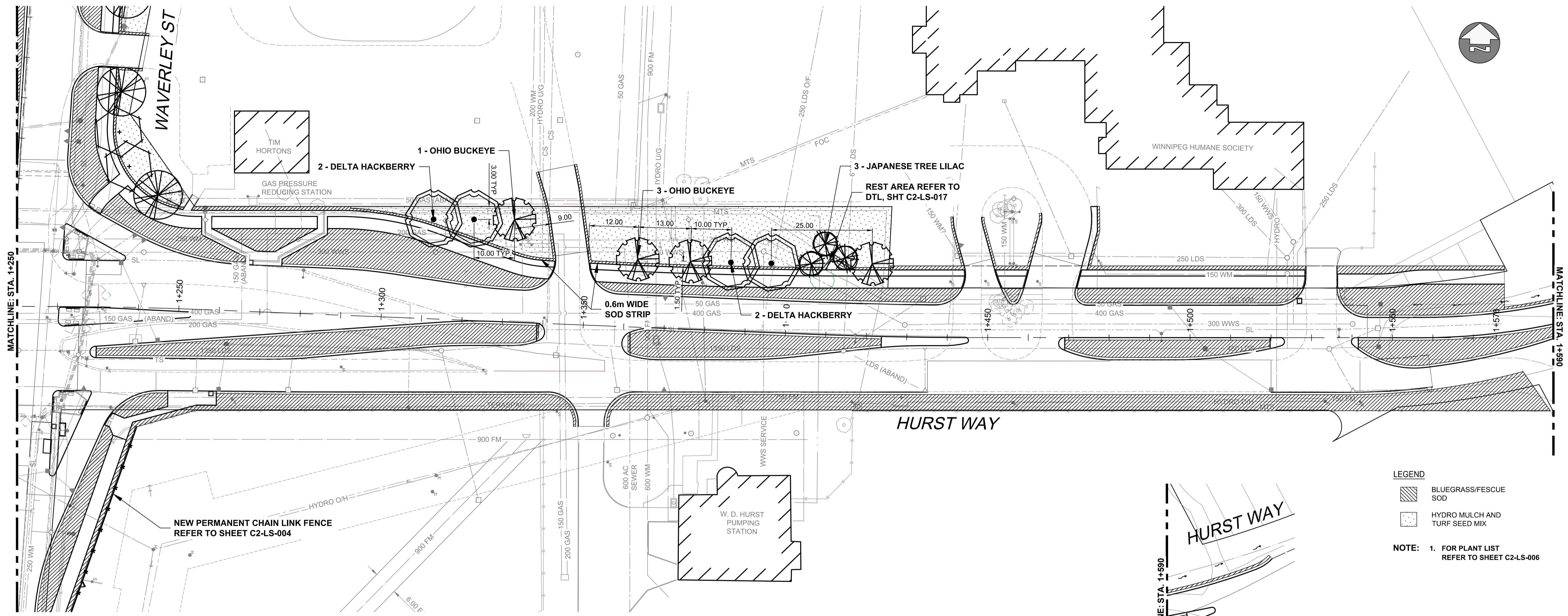


REFER TO C2-LS-005 FOR
WAVERLEY AVE LANDSCAPE PLAN



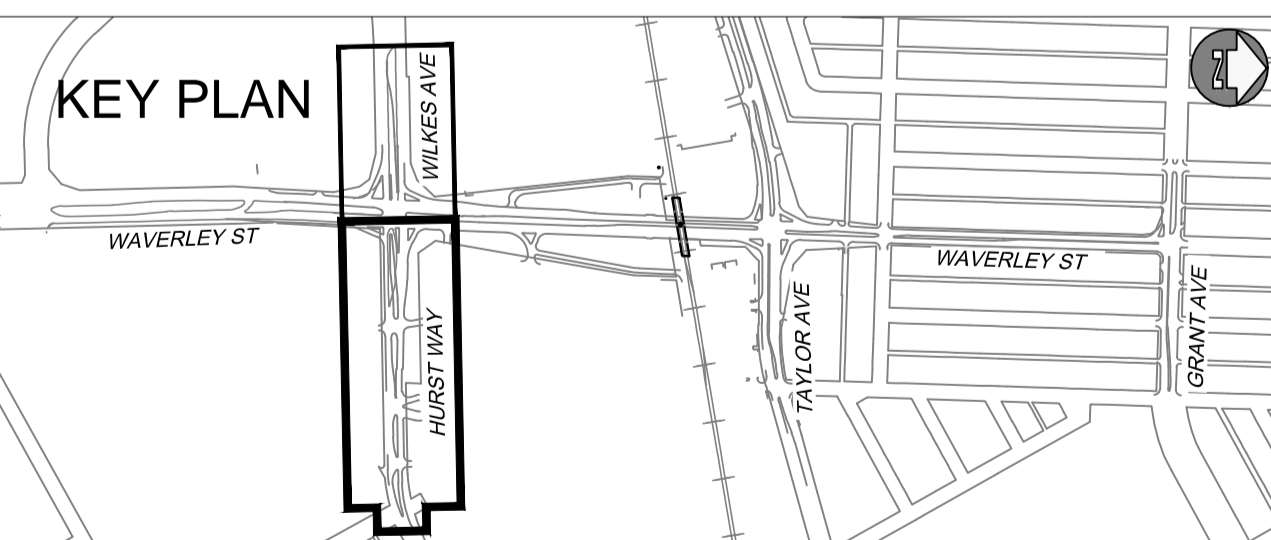
MATCHLINE: STA. 1+250

MATCHLINE: STA. 1+590

MATCHLINE: STA. 1+590

- LEGEND**
- BLUEGRASS/FESCUE SOD
 - HYDRO MULCH AND TURF SEED MIX
- NOTE:** 1. FOR PLANT LIST REFER TO SHEET C2-LS-006

NEW PERMANENT CHAIN LINK FENCE
REFER TO SHEET C2-LS-004



WARNING

- IF POWER EQUIPMENT OR EXPLOSIVES ARE TO BE USED FOR EXCAVATION ON THIS PROJECT THE CONTRACTOR MUST:
1. NOTIFY THE GAS COMPANY OF THE PROPOSED LOCATION OF EXCAVATION.
 2. TAKE PRECAUTION TO AVOID DAMAGE TO GAS COMPANY INSTALLATIONS SEE PROVINCIAL REGULATION 210/72 FOR DETAILS.
 3. OBTAIN EXCAVATION PERMITS PRIOR TO CONSTRUCTION.

METRIC

WHOLE NUMBERS INDICATE MILLIMETRES
DECIMALIZED NUMBERS INDICATE METRES

APEGM
Certificate of Authorization
UMA Engineering Ltd. (MB)
No. 256 Date: 17/01/09

150 WM	WATERMAIN	150 WM	CONCRETE					
	HYDRANT		ASPHALT					
	VALVE		SIDEWALK					
	MANHOLE		PAVING STONES					
	CATCH BASIN		PROPERTY LINE					
	CURB INLET		DRAINAGE ARROW					
300 LDS	LAND DRAINAGE SEWER	300 LDS	CURB RAMP					
250 WWS	WASTE WATER SEWER	250 WWS	CULVERT					
HYDRO	HYDRO	HYDRO						
MTS	M.T.S.	MTS						
100 GAS	GAS	100 GAS						
EXISTING	LEGEND-PLAN	PROPOSED	EXISTING	LEGEND-PROFILE	PROPOSED	EXISTING	LEGEND-PROFILE	PROPOSED

UNDERGROUND STRUCTURES	
SUPV. U/G STRUCTURES	DATE
LOCATION OF UNDERGROUND STRUCTURES AS SHOWN ARE BASED ON THE BEST INFORMATION AVAILABLE BUT NO GUARANTEE IS GIVEN THAT ALL EXISTING UTILITIES ARE SHOWN OR THAT THE GIVEN LOCATIONS ARE EXACT. CONFIRMATION OF EXISTENCE AND EXACT LOCATION OF ALL SERVICES MUST BE OBTAINED FROM THE INDIVIDUAL UTILITIES BEFORE PROCEEDING WITH CONSTRUCTION.	

B.M. ELEV.			
0	ISSUED FOR TENDER	17/01/09	LJV
NO. REVISIONS	DATE	BY	DATE

AECOM

DESIGNED BY	LJV	CHECKED BY	
DRAWN BY	LJV	APPROVED BY	
HOR. SCALE	1:500	RELEASED FOR CONSTRUCTION	
VERTICAL	NA	DATE	

ENGINEER'S SEAL
the manitoba association of landscape architects
L. JOY VIBERG
member no. 125
CONSULTANT PROJECT NUMBER
60321148

THE CITY OF WINNIPEG
PUBLIC WORKS DEPARTMENT

WAVERLEY STREET UNDERPASS AT CN MILE 3.89 RIVERS SUB
CONTRACT 2: UNDERPASS STRUCTURE, RAILWORKS,
ROADWORKS, LAND DRAINAGE SEWER, PUMPING STATION
AND LANDSCAPING WORKS

WILKES AVENUE - HURST WAY
START TO STA. 1+300 TO END
LANDSCAPE PLAN

CITY DRAWING NUMBER
U-239-2016-C2-LS-014
SHEET 014 OF 021
CONSULTANT DRAWING NUMBER
C2-LS-014

P:\60321148\900-Work\910-CAD\20-SHEETS\163353-C2-CON-LS-WILKES-HURST.dwg