




Sonar Required

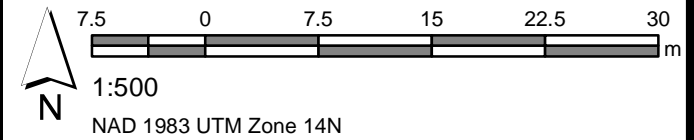
LEGEND

-  LDS
-  CB Lead
-  CATCH BASIN

SITE CONSIDERATIONS:
ASSET ACCESS AT RISK

KEY CONTACTS:

AFFECTED RESIDENTS:



Issue Status: Tender

Outfall Asset Number: S-MA60006747 - 16.7m

Upstream Sewer Asset Number: None - 0m

Upstream Manhole Coordinates: 629210.4152E, 5526454.1549N

Location: WELLINGTON CRES & KENASTON BLVD



Drawing: 186