






Sonar Required

LEGEND

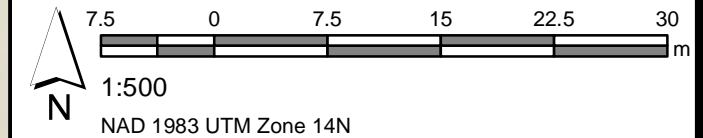
-  CS
-  SRS
-  CB Lead
-  SEWER MANHOLE
-  CONTROL STRUCTURE

SITE CONSIDERATIONS:
CONTROL STRUCTURE ACCESS
REQUIRED

KEY CONTACTS:
ERIC WEISKE (SUPERVISOR OF
REGIONAL WASTEWATER)
Office: (204) 986-4788
Work Cell: (204) 619-0520
Email: eweiske@winnipeg.ca

JOSE ALTOVEROS (COLLECTION
SYSTEM MAINTENANCE TECHNICIAN)
Office: (204) 986-7948
Email: jaltover@winnipeg.ca

AFFECTED RESIDENTS:



Issue Status: Tender



Drawing: 327

Outfall Asset Number: S-MA00017926 - 76.79m
Upstream Sewer Asset Number: None - 0m
Upstream Manhole Coordinates: 634326.2740E, 5530738.4974N
Location: 114 BURROWS AVE