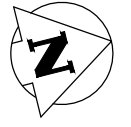
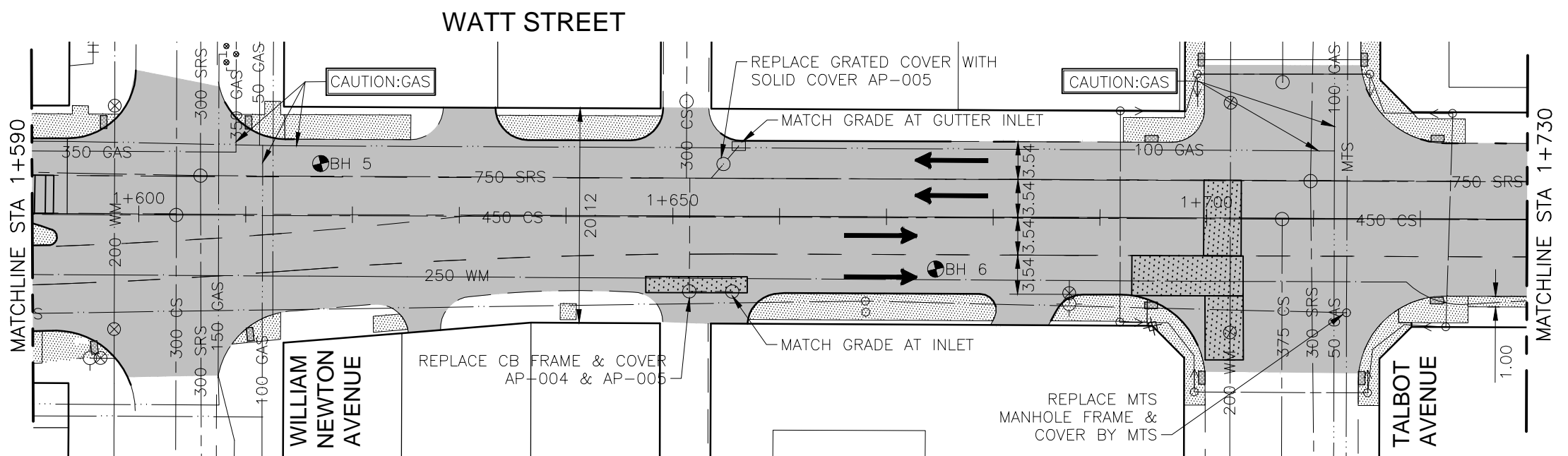
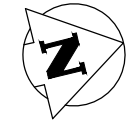
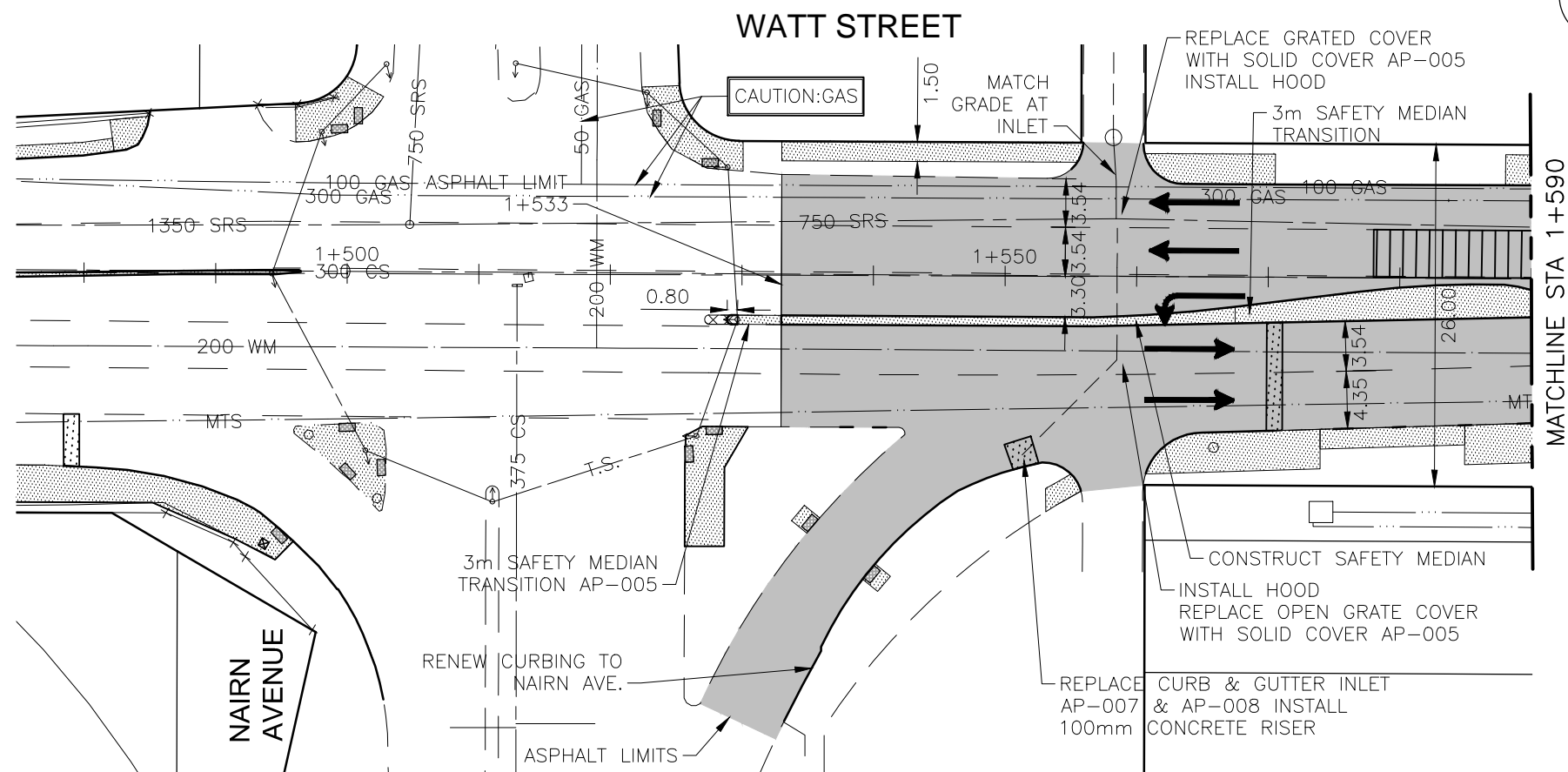


NOTES:

- LOCATION OF EXISTING SERVICES TO BE VERIFIED IN FIELD BY CONTRACTOR
- MAINTAIN TRAFFIC AS OUTLINED IN THE TRAFFIC MANAGEMENT SPECIFICATION AND STAGING DRAWINGS

CONSTRUCTION NOTES:

- MILL EXISTING ASPHALT OVERLAY REQUIRED DEPTH FOR 60mm (AVERAGE) ASPHALT OVERLAY
- COMPLETE CONCRETE PAVEMENT REPAIRS, AREAS TO BE VERIFIED BY CONTRACT ADMINISTRATOR
- COMPLETE CURB & SIDEWALK RENEWAL WORKS, AREAS TO BE VERIFIED BY CONTRACT ADMINISTRATOR (75mm MIN CURB REVEAL)
- PLACE DETECTABLE WARNING SURFACE TILES WHERE INDICATED, COMPLETE WITH NEW RAMP CURB
- COMPLETE DRAINAGE INLET WORKS AS NOTED
- COMPLETE ADJUSTMENTS OF ANY PAVEMENT APPURTENANCES
- PLACE 60mm (AVERAGE) ASPHALT OVERLAY
- CURB RENEWAL WHERE NOTED ON ALL RADII TO BE MODIFIED BARRIER CURB OTHER THAN RAMP CURB



METRIC

WHOLE NUMBERS INDICATE MILLIMETRES
DECIMALIZED NUMBERS INDICATE METRES

APEGM
Certificate of Authorization
Stantec Consulting Ltd.
No. 1301

ISSUED FOR TENDER 16.07.04

BOULEVARD SEEDING		MILL AND ASPHALT OVERLAY AREA	
GLASS GRID		SLAB / JOINT REPAIRS	
CURB RENEWAL		DETECTABLE TILES	
SIDEWALK RENEWAL			

Stantec
Stantec Consulting Ltd.
WINNIPEG MANITOBA

Winnipeg

CITY DRAWING NO.: U205-16-01 P-3478-01
DRAWING NO.: C-101 SHT 1 OF 62
DATE 16.07.04
SCALE: 1:500
DRAWN BY: G.P.

2016 REGIONAL STREET PROGRAM
WATT STREET
STA 1+533 TO STA 1+730
MILL AND FILL

V:\1137\active\113706880\0300_drawing\0302_sheet_files\02_civil\06880c-101-884.dwg
2016/07/05 2:21 PM By: Desrosiers, Jeremy