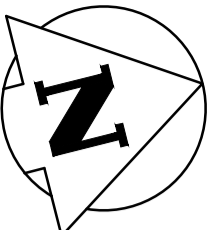


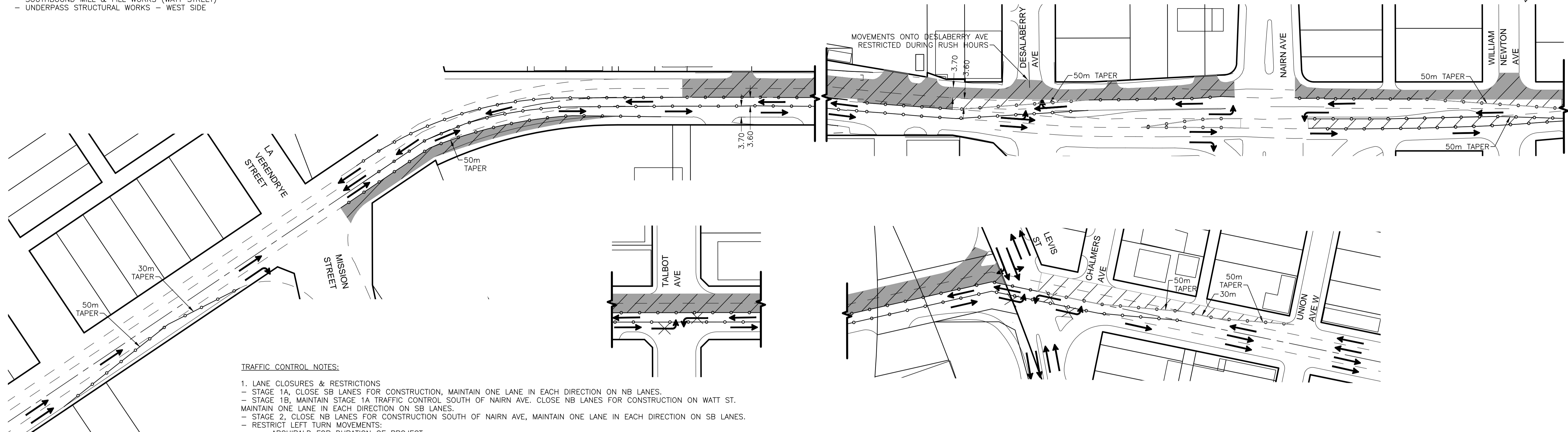
STAGE 1A – CONSTRUCT SOUTHBOUND LANES (2016)
SCALE 1:750

ARCHIBALD STREET



MAIN CONSTRUCTION:

- SOUTHBOUND REHAB WORKS (ARCHIBALD STREET)
- SOUTHBOUND MILL & FILL WORKS (WATT STREET)
- UNDERPASS STRUCTURAL WORKS – WEST SIDE



TRAFFIC CONTROL NOTES:

- LANE CLOSURES & RESTRICTIONS
 - STAGE 1A, CLOSE SB LANES FOR CONSTRUCTION, MAINTAIN ONE LANE IN EACH DIRECTION ON NB LANES.
 - STAGE 1B, MAINTAIN STAGE 1A TRAFFIC CONTROL SOUTH OF NAIRN AVE. CLOSE NB LANES FOR CONSTRUCTION ON WATT ST. MAINTAIN ONE LANE IN EACH DIRECTION ON SB LANES.
 - STAGE 2, CLOSE NB LANES FOR CONSTRUCTION SOUTH OF NAIRN AVE, MAINTAIN ONE LANE IN EACH DIRECTION ON SB LANES.
- RESTRICT LEFT TURN MOVEMENTS:
 - ARCHIBALD FOR DURATION OF PROJECT
 - WATT ST. FOR STAGES 1A & 1B
- MAINTAIN ACCESS TO SIDESTREETS AND APPROACHES AT ALL TIMES AS DIRECTED BY THE CONTRACT ADMINISTRATOR.
- TRAFFIC PLAN TO BE SUBMITTED FOR APPROVAL PRIOR TO SET UP OF TRAFFIC CONTROL
- PEDESTRIAN TRAFFIC
 - MAINTAIN ONE SIDEWALK DURING CONSTRUCTION THROUGH THE UNDERPASS
 - MAINTAIN PEDESTRIAN CROSSINGS.
 - REQUIRED CLOSURES FOR SIDEWALK CONSTRUCTION TO BE COORDINATED AND APPROVED BY CONTRACT ADMINISTRATOR.
- TRANSIT
 - MAINTAIN TRANSIT STOPS AS DIRECTED BY CONTRACT ADMINISTRATOR.
- PARKING / LOADING
 - PARKING / LOADING RESTRICTIONS TO BE IN PLACE FOR DURATION OF CONSTRUCTION.
 - RESTRICTION SIGNAGE TO BE COMPLETED BY TRAFFIC SERVICES.
- TRAFFIC SIGNALS
 - COORDINATE WITH TRAFFIC SIGNALS FOR BAGGING & DEACTIVATION OF PERMISSIVE LEFT TURN SIGNALS.

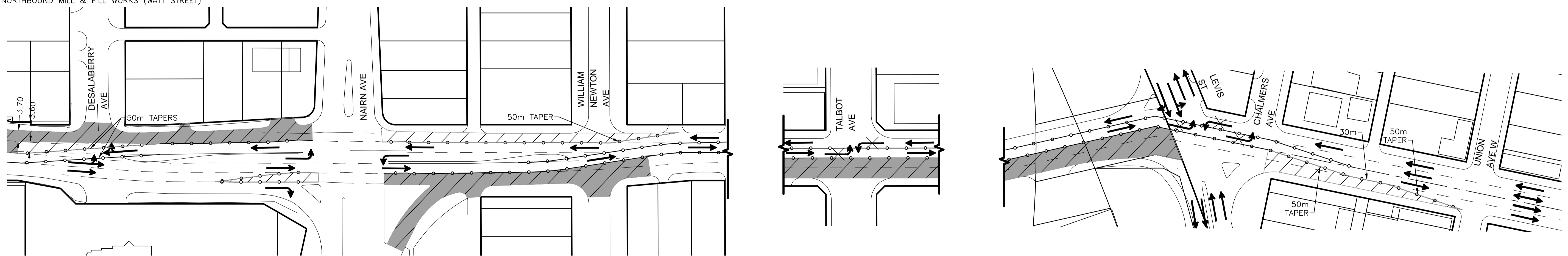
GENERAL NOTES:

- TRAFFIC CONTROL PROVIDED AND MAINTAINED BY CITY OF WINNIPEG TRAFFIC SERVICES.
- TEMPORARY TRAFFIC CONTROL PROVIDED AND MAINTAINED BY CONTRACTOR IN ACCORDANCE WITH CITY OF WINNIPEG MANUAL OF TEMPORARY TRAFFIC CONTROL ON CITY STREETS.
- CONTRACTOR TO SCHEDULE TRAFFIC CONTROL MEETING WITH CONTRACT ADMINISTRATOR & CITY TRAFFIC SERVICES 72 HOURS IN ADVANCE OF COMMENCING SET UP.

STAGE 1B – CONSTRUCT NORTHBOUND MILL AND FILL WORKS (2016)
SCALE 1:750

MAIN CONSTRUCTION:

- NORTHBOUND MILL & FILL WORKS (WATT STREET)



METRIC

WHOLE NUMBERS INDICATE MILLIMETRES
DECIMALIZED NUMBERS INDICATE METRES

WARNING

- IF POWER EQUIPMENT OR EXPLOSIVES ARE TO BE USED FOR EXCAVATION ON THIS PROJECT THE CONTRACTOR MUST:
- NOTIFY THE GAS COMPANY OF THE PROPOSED LOCATION OF EXCAVATION.
 - TAKE PRECAUTION TO AVOID DAMAGE TO GAS COMPANY INSTALLATIONS SEE PROVINCIAL REGULATION 210/72 FOR DETAILS.
 - OBTAIN EXCAVATION PERMITS PRIOR TO CONSTRUCTION.

LEGEND

- POLYPOSTS
- LANE CLOSURE
- STAGE CONSTRUCTION
- PEDESTRIAN CORRIDOR
- OFF PEAK CLOSURE



LOCATION APPROVED UNDERGROUND STRUCTURES

SUPV. U/G STRUCTURES COMMITTEE	DATE

NOTE:
LOCATION OF UNDERGROUND STRUCTURES AS SHOWN ARE BASED ON THE BEST INFORMATION AVAILABLE BUT NO GUARANTEE IS GIVEN THAT ALL EXISTING UTILITIES ARE SHOWN OR THAT THE GIVEN LOCATIONS ARE EXACT. CONFIRMATION OF EXISTENCE AND EXACT LOCATION OF ALL SERVICES MUST BE OBTAINED FROM THE INDIVIDUAL UTILITIES BEFORE PROCEEDING WITH CONSTRUCTION.

B.M. ELEV.			

NO.	REVISIONS	DATE	BY
0	ISSUED FOR TENDER	16.07.04	S.B.C.



DESIGNED BY: D.L.	CHECKED BY: D.J.M.
DRAWN BY: G.P.	APPROVED BY: S.B.C.
HOR. SCALE: 1:750	RELEASED FOR CONSTRUCTION: DATE
VERTICAL: DATE 2016.07.04	

ENGINEER'S SEAL
CONSULTANT DRAWING NO. C-105

THE CITY OF WINNIPEG
PUBLIC WORKS DEPARTMENT
ENGINEERING DIVISION

2016 REGIONAL STREET PROGRAM
ARCHIBALD STREET
MISSION STREET TO NAIRN AVENUE
TRAFFIC CONTROL & STAGING

SHEET 5 OF 62
CAD FILE DRAWING NUMBER 06880c-105-884.dwg
CITY DRAWING NUMBER U205-16-05 P-3478-05