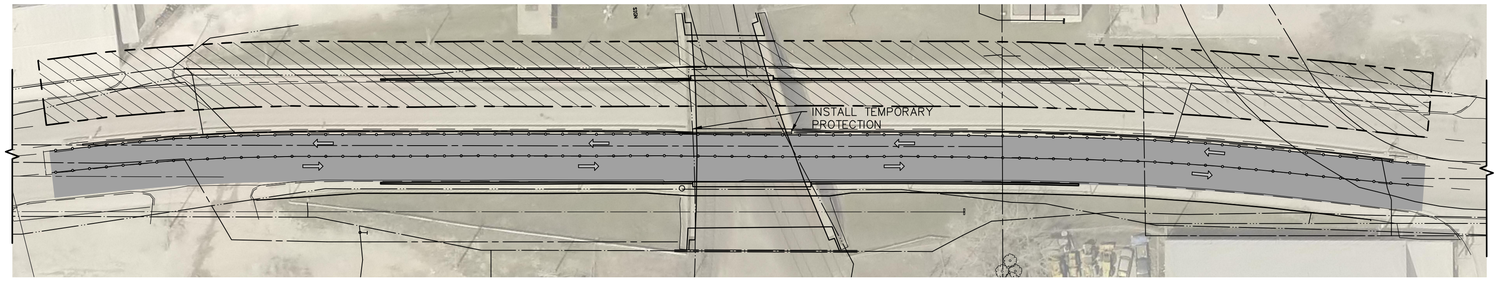

ARCHIBALD STREET UNDERPASS REHABILITATION PHASE 1

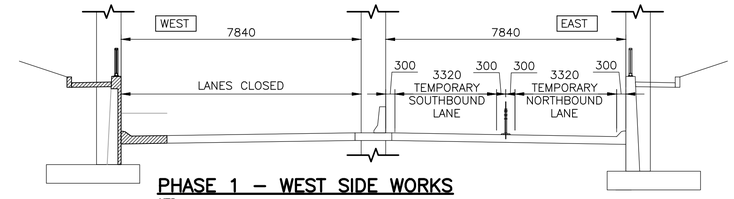

PHASE 1 – WEST SIDE WORKS

NTS

PHASE 1 CONSTRUCTION ACTIVITIES:

- TRAFFIC CONTROL TO THE MOVE THE SOUTHBOUND LANE TO THE EAST SIDE OF CENTER PIER TO BE PROVIDED BY OTHERS
- INSTALL TEMPORARY CONCRETE FILL AT UNPROTECTED CORNER OF ALL PIERS IN ALL DIRECTIONS PRIOR TO TRAFFIC SWITCH OVER AS SHOWN ON SHEET 39 & 40
- DEMOLISH PORTION OF EXISTING ROAD, PORTION OF EXISTING RETAINING WALL AND SIDEWALK
- CONSTRUCT RETAINING WALLS SIDEWALK AND ROAD SURFACE AS REQUIRED BY THE DRAWINGS AND SPECIFICATIONS

LEGEND

EXISTING WORKS

COMPLETED WORKS

WORKS TO BE DEMOLISHED

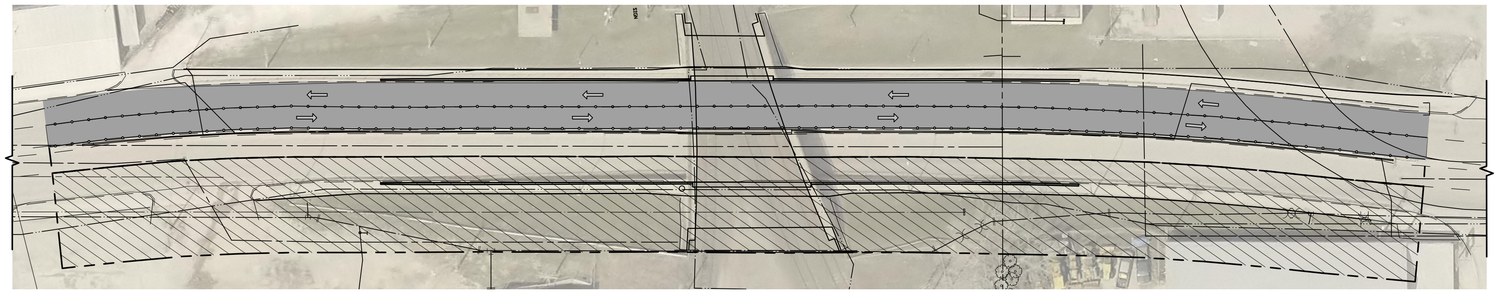

ARCHIBALD STREET UNDERPASS REHABILITATION PHASE 2

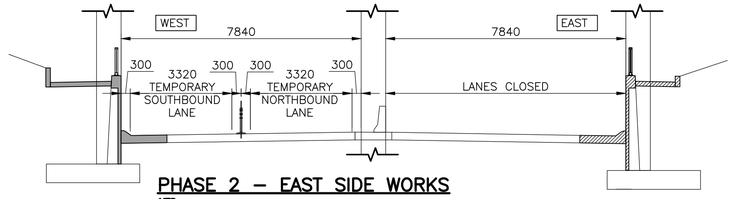

PHASE 2 – EAST SIDE WORKS

NTS

PHASE 2 CONSTRUCTION ACTIVITIES:

- TRAFFIC CONTROL TO THE MOVE THE NORTH & SOUTHBOUND LANES TO THE WEST SIDE OF CENTER PIER TO BE PROVIDED BY OTHERS
- DEMOLISH PORTION OF EXISTING ROAD, PORTION OF EXISTING RETAINING WALL AND SIDEWALK
- CONSTRUCT RETAINING WALLS, SIDEWALK, PATHS AND ROAD SURFACE AS REQUIRED BY THE DRAWINGS AND SPECIFICATIONS

LEGEND

EXISTING WORKS

COMPLETED WORKS

WORKS TO BE DEMOLISHED

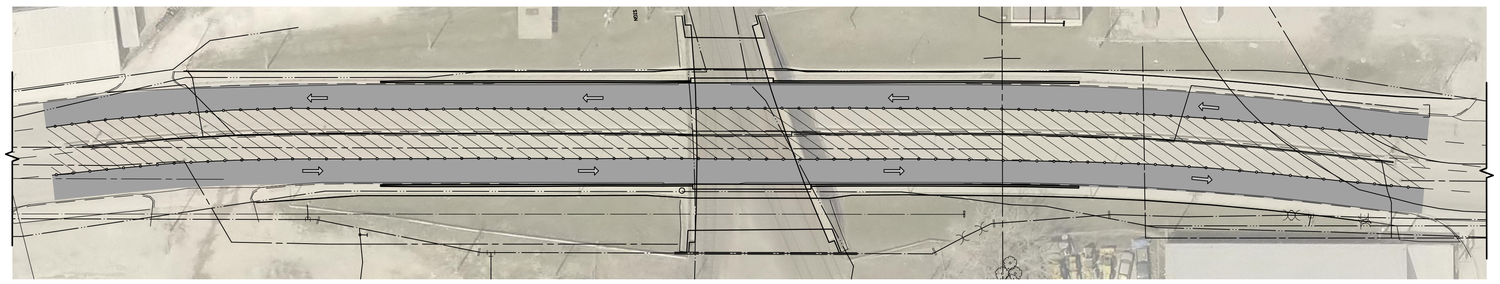

ARCHIBALD STREET UNDERPASS REHABILITATION PHASE 3

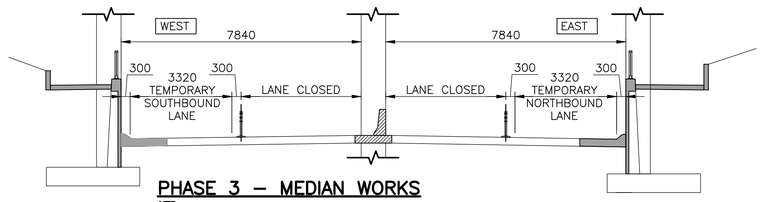

PHASE 3 – MEDIAN WORKS

NTS

PHASE 3 CONSTRUCTION ACTIVITIES:

- TRAFFIC CONTROL TO MOVE TRAFFIC TO THE OUTSIDE LANES TO BE PROVIDED BY OTHERS
- DEMOLISH EXISTING MEDIAN BARRIERS AND INFILL SLAB
- REBUILD MEDIAN SLAB AND MEDIAN BARRIER
- REMOVE TRAFFIC CONTROL AND RESTORE UNDERPASS TO NORMAL TRAFFIC FLOWS

LEGEND

EXISTING WORKS

COMPLETED WORKS

WORKS TO BE DEMOLISHED

METRIC

WHOLE NUMBERS INDICATE MILLIMETRES
DECIMALIZED NUMBERS INDICATE METRES

WARNING

IF POWER EQUIPMENT OR EXPLOSIVES ARE TO BE USED FOR EXCAVATION ON THIS PROJECT THE CONTRACTOR MUST:

1. NOTIFY THE GAS COMPANY OF THE PROPOSED LOCATION OF EXCAVATION.
2. TAKE PRECAUTION TO AVOID DAMAGE TO GAS COMPANY INSTALLATIONS SEE PROVINCIAL REGULATION 210/72 FOR DETAILS.
3. OBTAIN EXCAVATION PERMITS PRIOR TO CONSTRUCTION.

LEGEND

POLYPOSTS

ACTIVE TRAFFIC LANE

CONSTRUCTION ZONE

APEGM
Certificate of Authorization
Stantec Consulting Ltd.
No. 1301

LOCATION APPROVED
UNDERGROUND STRUCTURES

SUPV. U/G STRUCTURES COMMITTEE — DATE

NOTE:
LOCATION OF UNDERGROUND STRUCTURES AS SHOWN ARE BASED ON THE BEST INFORMATION AVAILABLE BUT NO GUARANTEE IS GIVEN THAT ALL EXISTING UTILITIES ARE SHOWN OR THAT THE GIVEN LOCATIONS ARE EXACT. CONFIRMATION OF EXISTENCE AND EXACT LOCATION OF ALL SERVICES MUST BE OBTAINED FROM THE INDIVIDUAL UTILITIES BEFORE PROCEEDING WITH CONSTRUCTION.

B.M.
ELEV.

NO.	REVISIONS	DATE	BY
0	ISSUED FOR TENDER	16.07.04	K.A.

Stantec
500 - 311 Portage Avenue, Winnipeg MB Canada
www.stantec.com

DESIGNED BY	S.Y.	CHECKED BY	K.S.A.
DRAWN BY	V.F.	APPROVED BY	B.J.W.
HOR. SCALE: VERTICAL:	1:500	RELEASED FOR CONSTRUCTION:	
DATE	2016.07.04	DATE	

ENGINEER'S SEAL

CONSULTANT DRAWING NO.
S-103

Winnipeg
THE CITY OF WINNIPEG
PUBLIC WORKS DEPARTMENT
ENGINEERING DIVISION

2016 REGIONAL STREET PROGRAM
ARCHIBALD STREET
UNDERPASS REHABILITATION
CONSTRUCTION STAGING

SHEET 19 OF 62

CAD FILE DRAWING NUMBER
06880s-103-884.dwg

CITY DRAWING NUMBER
U205-16-19

V:\1137\active\113706980\0300_drawing\0302_sheet_files\03_structural\06880s-103-884.dwg
2016/07/04 1:52 AM By: lleonardo, dennis