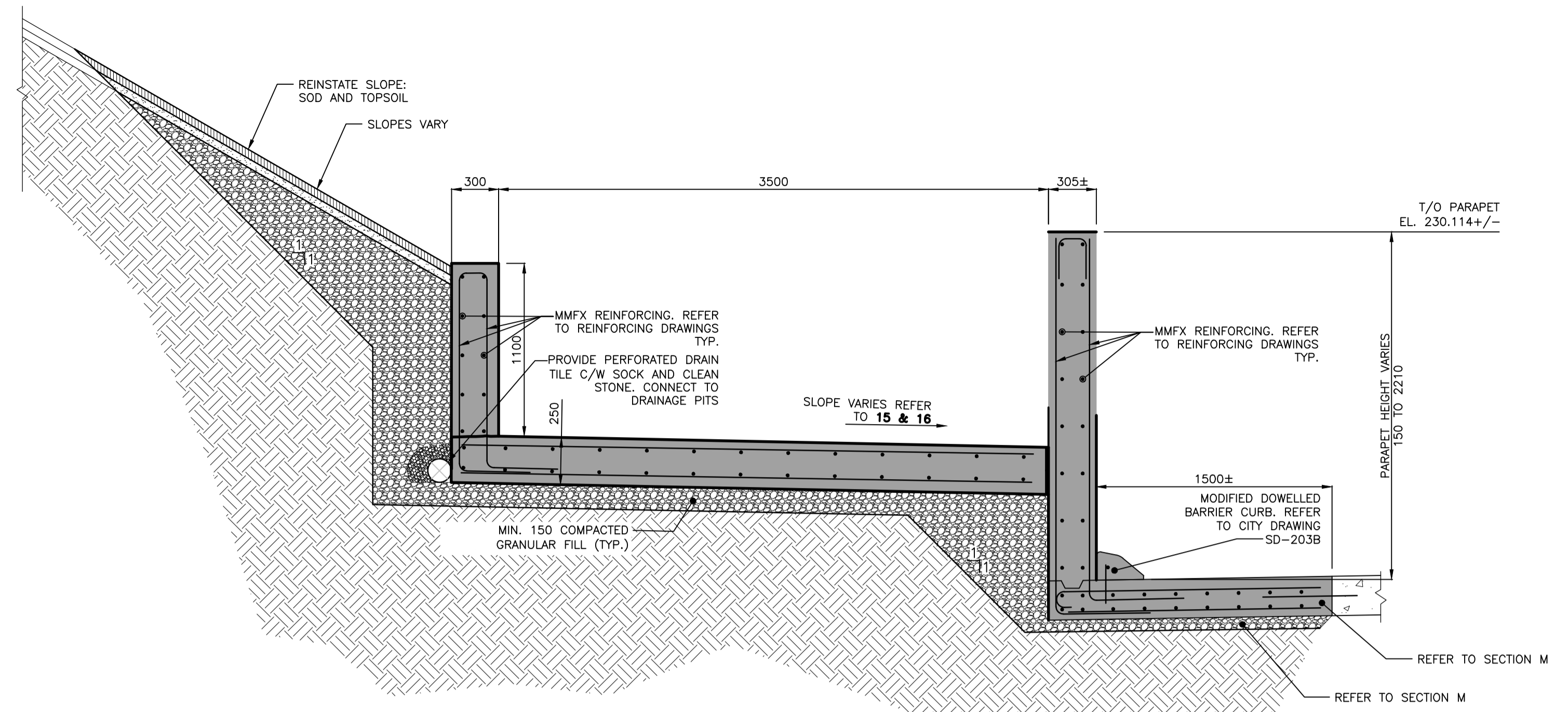
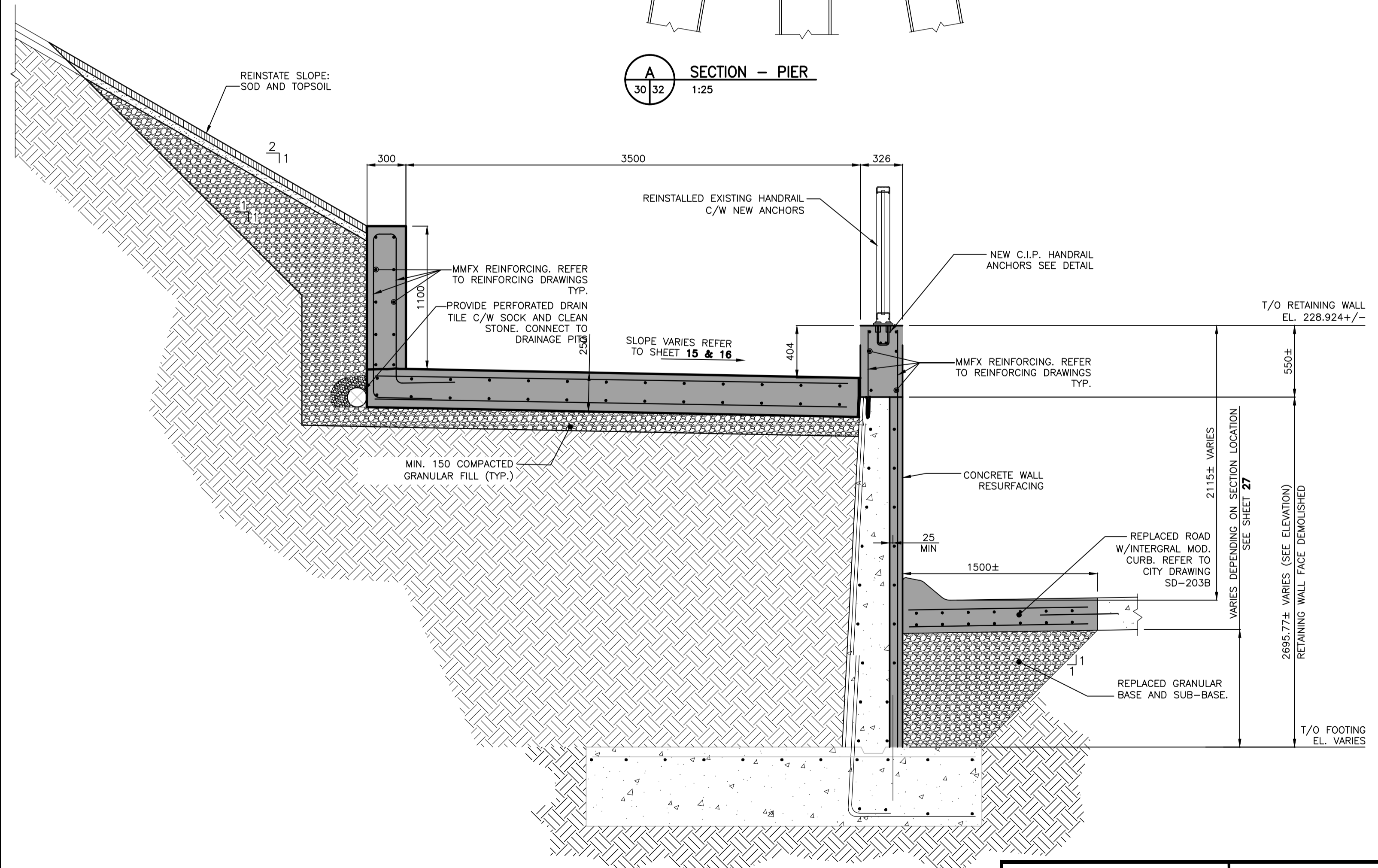


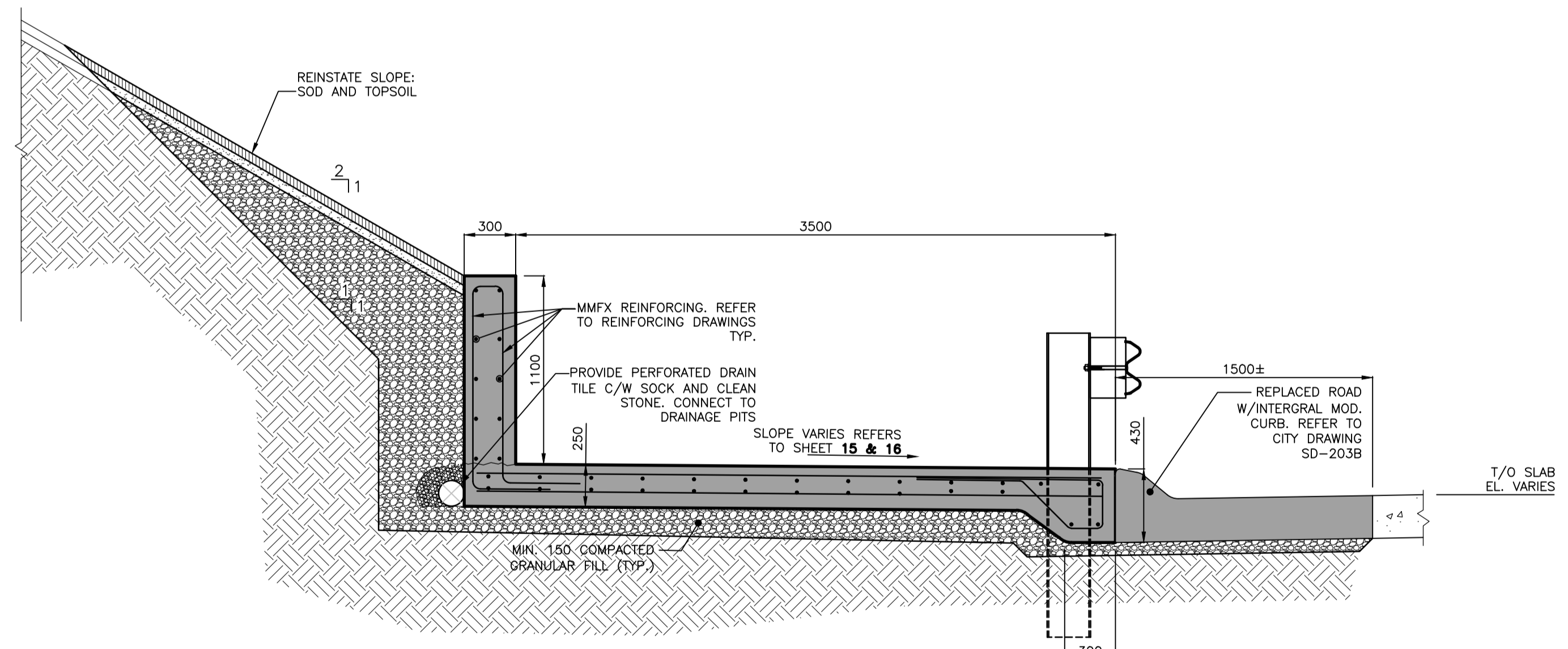
A SECTION - PIER
30 32 1:25



C SECTION - PARAPET
30 32 31 32 1:25
NOTE: SLOPES VARY FROM 2.5:1 TO 4:1



B SECTION - RETAINING WALL
30 32 31 32 1:25



D SECTION - REINFORCED SIDEWALK
30 32 1:25

LOCATION APPROVED UNDERGROUND STRUCTURES

SUPV. U/G STRUCTURES COMMITTEE DATE

NOTE:
LOCATION OF UNDERGROUND STRUCTURES AS SHOWN ARE BASED ON THE BEST INFORMATION AVAILABLE BUT NO GUARANTEE IS GIVEN THAT ALL EXISTING UTILITIES ARE SHOWN OR THAT THE GIVEN LOCATIONS ARE EXACT. CONFIRMATION OF EXISTENCE AND EXACT LOCATION OF ALL SERVICES MUST BE OBTAINED FROM THE INDIVIDUAL UTILITIES BEFORE PROCEEDING WITH CONSTRUCTION.

NO.	REVISIONS	DATE	BY
0	ISSUED FOR TENDER	16.07.04	K.S.A.

Stantec 500 - 311 Portage Avenue, Winnipeg MB Canada www.stantec.com		ENGINEER'S SEAL	
DESIGNED BY: S.Y.	CHECKED BY: K.S.A.	CONSULTANT DRAWING NO. S-116	
DRAWN BY: M.U.	APPROVED BY: B.J.W.		
HOR. SCALE: AS SHOWN	RELEASED FOR CONSTRUCTION: DATE	2016.07.04	

THE CITY OF WINNIPEG
PUBLIC WORKS DEPARTMENT
ENGINEERING DIVISION

2016 REGIONAL STREET PROGRAM

ARCHIBALD STREET
UNDERPASS REHABILITATION
EAST RECONSTRUCTION SECTIONS (1 OF 3)

SHEET 32 OF 62
CAD FILE DRAWING NUMBER 06880s-116-884.dwg
CITY DRAWING NUMBER U205-16-32

V:\1137\csw\1137\6880\2016_07_04_1137\1137_1137.dwg
 2016/07/04 4:15 PM By: beam@pc.com