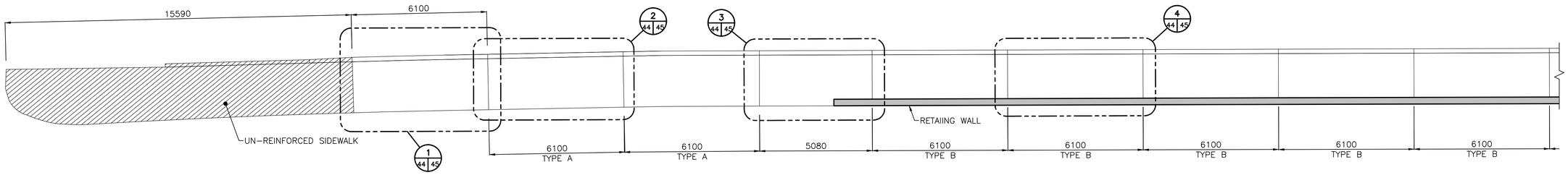

WEST SIDEWALK LAYOUT – SOUTH
1:100

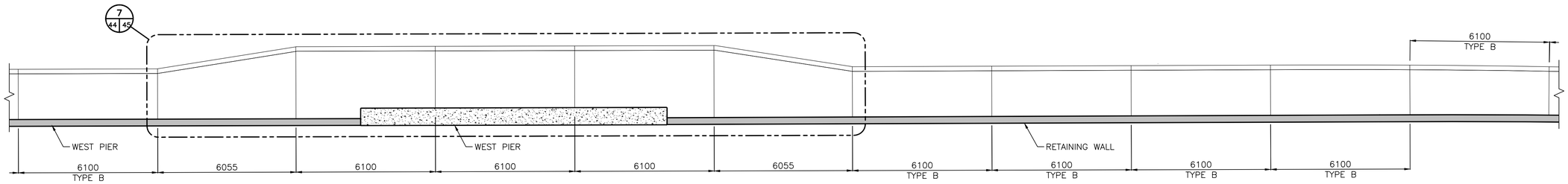

WEST SIDEWALK LAYOUT – CENTER
1:100

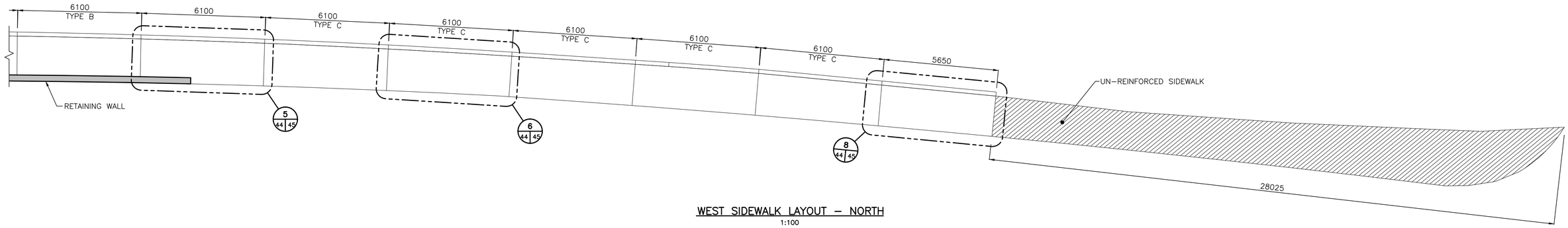

WEST SIDEWALK LAYOUT – NORTH
1:100

APEGM
Certificate of Authorization
Stantec Consulting Ltd.
No. 1301

METRIC
WHOLE NUMBERS INDICATE MILLIMETRES
DECIMALIZED NUMBERS INDICATE METRES
UNLESS INDICATED OTHERWISE

LOCATION APPROVED
UNDERGROUND STRUCTURES

SUPV. U/G STRUCTURES COMMITTEE — DATE

NOTE:
LOCATION OF UNDERGROUND STRUCTURES AS SHOWN ARE BASED ON THE BEST INFORMATION AVAILABLE BUT NO GUARANTEE IS GIVEN THAT ALL EXISTING UTILITIES ARE SHOWN OR THAT THE GIVEN LOCATIONS ARE EXACT. CONFIRMATION OF EXISTENCE AND EXACT LOCATION OF ALL SERVICES MUST BE OBTAINED FROM THE INDIVIDUAL UTILITIES BEFORE PROCEEDING WITH CONSTRUCTION.

B.M.
ELEV.

NO.	REVISIONS	DATE	BY
0	ISSUED FOR TENDER	16.07.04	K.A.

Stantec
500 - 311 Portage Avenue, Winnipeg MB Canada
www.stantec.com

DESIGNED BY	S.Y.	CHECKED BY	K.S.A.
DRAWN BY	J.M.B.	APPROVED BY	B.J.W.
HOR. SCALE: VERTICAL:	1:750	RELEASED FOR CONSTRUCTION:	
DATE	2016.07.04	DATE	

ENGINEER'S SEAL

CONSULTANT DRAWING NO.
S-128

Winnipeg
THE CITY OF WINNIPEG
PUBLIC WORKS DEPARTMENT
ENGINEERING DIVISION

2016 REGIONAL STREET PROGRAM
ARCHIBALD STREET
UNDERPASS REHABILIATION
WEST SIDEWALK REINFORCING LAYOUT

SHEET 44 OF 62
CAD FILE DRAWING NUMBER 06880s-128-884.dwg
CITY DRAWING NUMBER U205-16-44

V:\1137\active\113706880\0300_drawing\0302_sheet_files\03_structural\06880s-128-884.dwg
2016/07/05 1:52 PM By: Beernaerts, James

44/884