
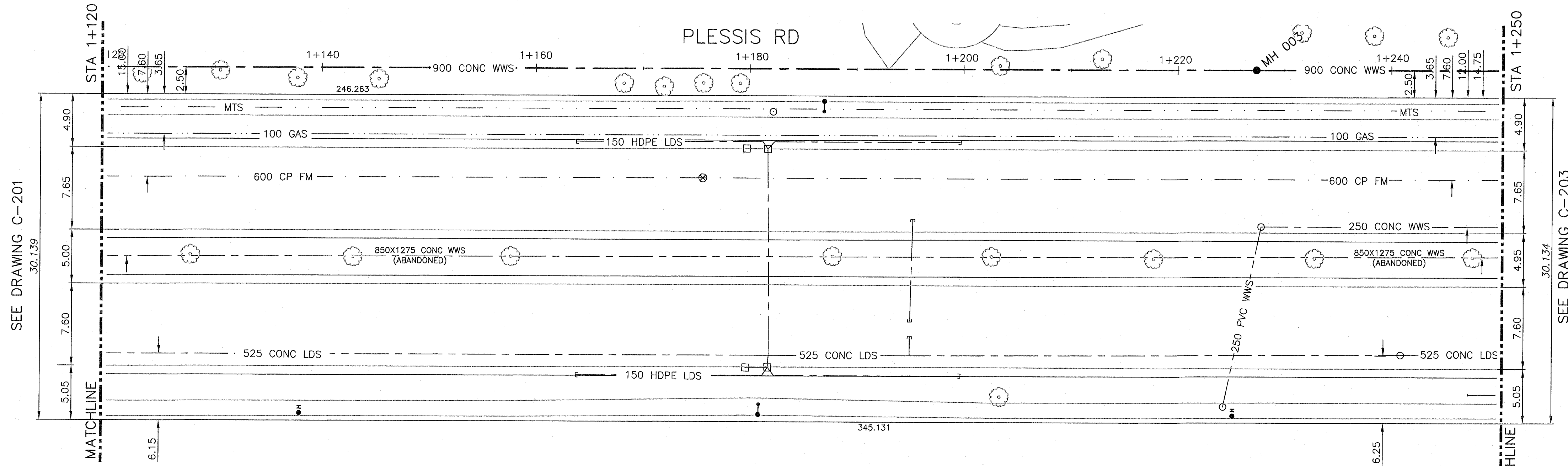
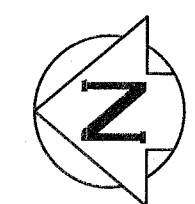


NOTE: CHAINAGES SHOWN ARE ALONG CL OF PROPOSED PIPE

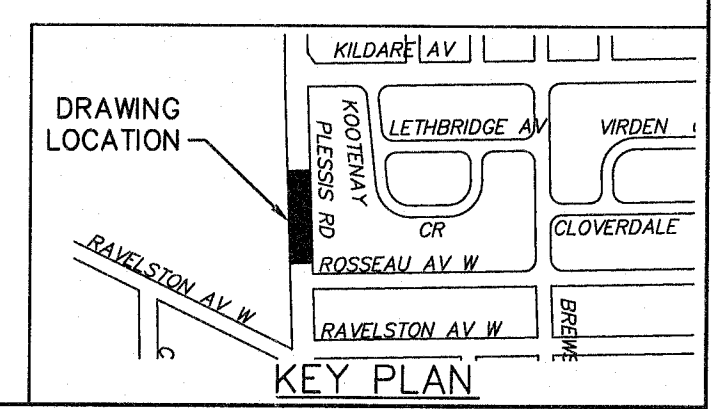


WARNING
 IF POWER EQUIPMENT OR EXPLOSIVES ARE TO BE USED FOR EXCAVATION ON THIS PROJECT THE CONTRACTOR MUST:
 1) NOTIFY THE GAS COMPANY OF THE PROPOSED LOCATION OF EXCAVATION.
 2) TAKE PRECAUTION TO AVOID DAMAGE TO GAS COMPANY INSTALLATIONS. SEE PROVINCIAL REGULATION 210/72 FOR DETAILS.

- CONSTRUCTION NOTES:**
- SEWER AND WATER SERVICES SHOWN ON DRAWING ARE APPROXIMATE ONLY.
 - LOCATION OF ALL SEWER AND WATER LINES TO BE CONFIRMED IN FIELD.
 - INSTALL NEW SEWER BY TRENCHLESS METHODS, UNLESS OTHERWISE NOTED.



APEGM
 Certificate of Authorization
 CH2M HILL Canada Ltd.
 No. 1441 Date: 2016 02 11



200 WM	WATERMAIN	200 WM	SL, HYDRO	150 WM	WATERMAIN	150 WM
Hydrant	HYDRANT	Hydrant	MTS	Hydrant	HYDRANT	Hydrant
Valve	VALVE	Valve	TRAFFIC SIGNALS	Valve	VALVE	Valve
525 LDS	LAND DRAINAGE SEWER	50 GAS	GAS	300 LDS	LAND DRAINAGE SEWER	300 LDS
375 WWS	WASTEWATER SEWER	375 WWS	SURVEY BAR	250 WWS	WASTEWATER SEWER	250 WWS
Manhole	MANHOLE	Manhole	FENCE	Profile	PROFILE	Profile
Catch Basin	CATCH BASIN	Catch Basin	POLE - HYDRO, MTS	Ground Above Pipe	GROUND ABOVE PIPE	Ground Above Pipe
Curb Inlet	CURB INLET	Curb Inlet	CURB STOP			
Junctions	JUNCTIONS	Junctions	GUY ANCHOR			
Culvert	CULVERT	Culvert	LIGHT STANDARD			
Anode	ANODE	Anode	TREE			
Existing	LEGEND-PLAN	Proposed	LEGEND-PLAN	Proposed	LEGEND-PROFILE	Proposed

LOCATION APPROVED UNDERGROUND STRUCTURES

SUPPLY U/G STRUCTURES COMMITTEE DATE

NOTE:
 LOCATION OF UNDERGROUND STRUCTURES AS SHOWN ARE BASED ON THE BEST INFORMATION AVAILABLE BUT NO GUARANTEE IS GIVEN THAT ALL EXISTING UTILITIES ARE SHOWN OR THAT THE GIVEN LOCATIONS ARE EXACT. CONFIRMATION OF EXISTENCE AND EXACT LOCATION OF ALL SERVICES MUST BE OBTAINED FROM THE INDIVIDUAL UTILITIES BEFORE PROCEEDING WITH CONSTRUCTION.

B.M. ELEV.	
CONSTRUCTION COMPLETION DATE: YYYY MM DD	
ISSUED TENDER	02/16 JBC
REVISIONS	DATE BY
NO.	

ch2m

DESIGNED BY: MAF
 CHECKED BY: MD
 DRAWN BY: JBC
 APPROVED BY: [Signature]
 SCALE: HORIZONTAL 1:250
 VERTICAL 1:50
 RELEASED FOR CONSTRUCTION: [Signature]
 DATE: 02-12-2016
 PLOT DATE: 2016 02 11

ENGINEER'S SEAL
 REGISTERED PROFESSIONAL ENGINEER
 MEMBER 25524
 CONSULTANT DRAWING NUMBER: C-202

THE CITY OF WINNIPEG
 WATER AND WASTE DEPARTMENT
 ENGINEERING DIVISION

TRANSCONA SEWER RELIEF WORKS
 CONTRACT NO. 1
 PLEISSIS RD
 FROM STA 1+120 TO 1+250

SHEET 5 OF 24
 CITY DRAWING NUMBER: LD-7746