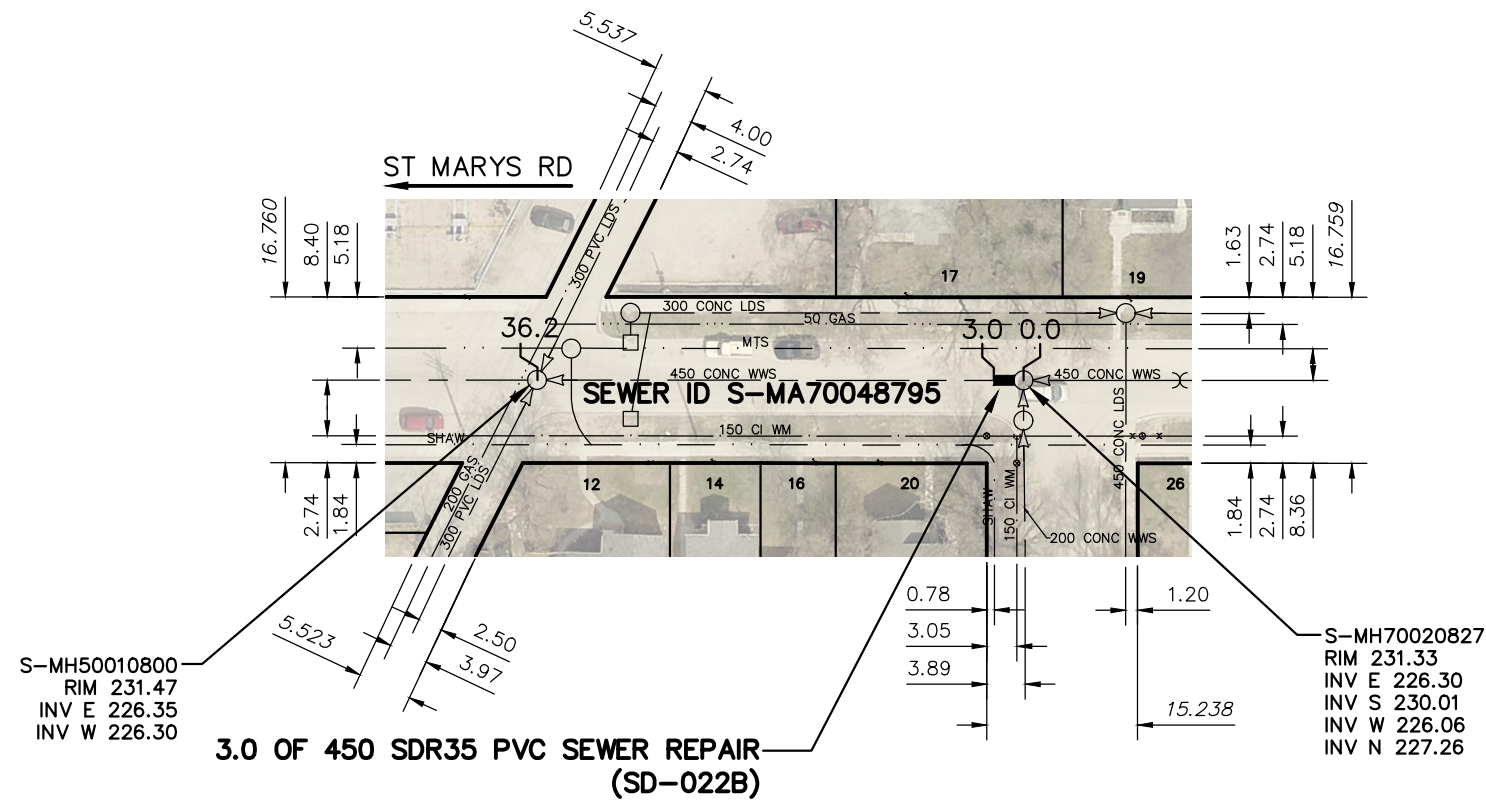
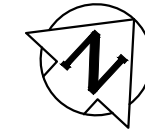


HARROWBY AVENUE



SEWER JUNCTION INFORMATION FROM SEWER VIDEO INSPECTION		
SEWER ID S-MA70048795		
DISTANCE FROM MH ID S-MH		
DISTANCE	DIAMETER	CLOCK
10.8	150	1
18.4	150	1
33.3	150	11

FOR INDEX SEE 11339

WARNING

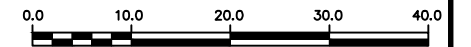
IF POWER EQUIPMENT OR EXPLOSIVES ARE TO BE USED FOR EXCAVATION ON THIS PROJECT THE CONTRACTOR MUST:

- 1) NOTIFY THE GAS COMPANY OF THE PROPOSED LOCATION OF EXCAVATION.
- 2) TAKE PRECAUTION TO AVOID DAMAGE TO GAS COMPANY INSTALLATIONS.

SEE PROVINCIAL REGULATION 210/72 FOR DETAILS

METRIC

WHOLE NUMBERS INDICATE MILLIMETRES
DECIMALIZED NUMBERS INDICATE METRES



<p>LOCATION APPROVED UNDERGROUND STRUCTURES</p> <p>SUPV. U/G STRUCTURES COMMITTEE _____ DATE _____</p> <p>NOTE: LOCATION OF UNDERGROUND STRUCTURES AS SHOWN ARE BASED ON THE BEST INFORMATION AVAILABLE BUT NO GUARANTEE IS GIVEN THAT ALL EXISTING UTILITIES ARE SHOWN OR THAT THE GIVEN LOCATIONS ARE EXACT. CONFIRMATION OF EXISTENCE AND EXACT LOCATION OF ALL SERVICES MUST BE OBTAINED FROM THE INDIVIDUAL UTILITIES BEFORE PROCEEDING WITH CONSTRUCTION.</p>	<p>B.M. ELEV.</p> <table border="1" style="width:100%; height: 100px;"> <tr><td> </td><td> </td><td> </td><td> </td></tr> <tr><td> </td><td> </td><td> </td><td> </td></tr> <tr><td> </td><td> </td><td> </td><td> </td></tr> <tr><td> </td><td> </td><td> </td><td> </td></tr> <tr><td> </td><td> </td><td> </td><td> </td></tr> <tr><td> </td><td> </td><td> </td><td> </td></tr> <tr><td> </td><td> </td><td> </td><td> </td></tr> <tr><td> </td><td> </td><td> </td><td> </td></tr> <tr><td> </td><td> </td><td> </td><td> </td></tr> <tr><td> </td><td> </td><td> </td><td> </td></tr> <tr><td> </td><td> </td><td> </td><td> </td></tr> </table>																																													<table border="1" style="width:100%; border-collapse: collapse;"> <tr> <td>DESIGNED BY</td> <td>TS</td> <td>CHECKED BY</td> <td>SC</td> </tr> <tr> <td>DRAWN BY</td> <td>RJ</td> <td>APPROVED BY</td> <td>KZ</td> </tr> <tr> <td>SCALE:</td> <td rowspan="2">1: 750</td> <td>RELEASED FOR CONSTRUCTION</td> <td rowspan="2">K. ZUREK</td> </tr> <tr> <td>HORIZONTAL</td> <td> </td> </tr> <tr> <td>VERTICAL</td> <td> </td> <td> </td> <td> </td> </tr> <tr> <td>DATE</td> <td>2016 12 21</td> <td>DATE</td> <td>2016 12 21</td> </tr> <tr> <td>PLOT DATE:</td> <td colspan="3">2016 12 21</td> </tr> </table>	DESIGNED BY	TS	CHECKED BY	SC	DRAWN BY	RJ	APPROVED BY	KZ	SCALE:	1: 750	RELEASED FOR CONSTRUCTION	K. ZUREK	HORIZONTAL		VERTICAL				DATE	2016 12 21	DATE	2016 12 21	PLOT DATE:	2016 12 21			<p>ENGINEER'S SEAL</p> <p>ORIGINAL SIGNED BY S.R.J. COURNOYER 16/12/15</p> <p>CONSULTANT DRAWING NUMBER _____</p>	<p>THE CITY OF WINNIPEG WATER AND WASTE DEPARTMENT ENGINEERING DIVISION</p> <p>2016 SEWER MAIN RENEWALS BY EXTERNAL POINT REPAIR HARROWBY AVENUE 1ST MH E OF ST MARYS ROAD TO MH AT ST MARYS ROAD (E PL)</p>	<p>SHEET 6 OF 17</p> <p>CITY DRAWING NUMBER</p> <p style="font-size: 24pt;">11343</p>
DESIGNED BY	TS	CHECKED BY	SC																																																																								
DRAWN BY	RJ	APPROVED BY	KZ																																																																								
SCALE:	1: 750	RELEASED FOR CONSTRUCTION	K. ZUREK																																																																								
HORIZONTAL																																																																											
VERTICAL																																																																											
DATE	2016 12 21	DATE	2016 12 21																																																																								
PLOT DATE:	2016 12 21																																																																										