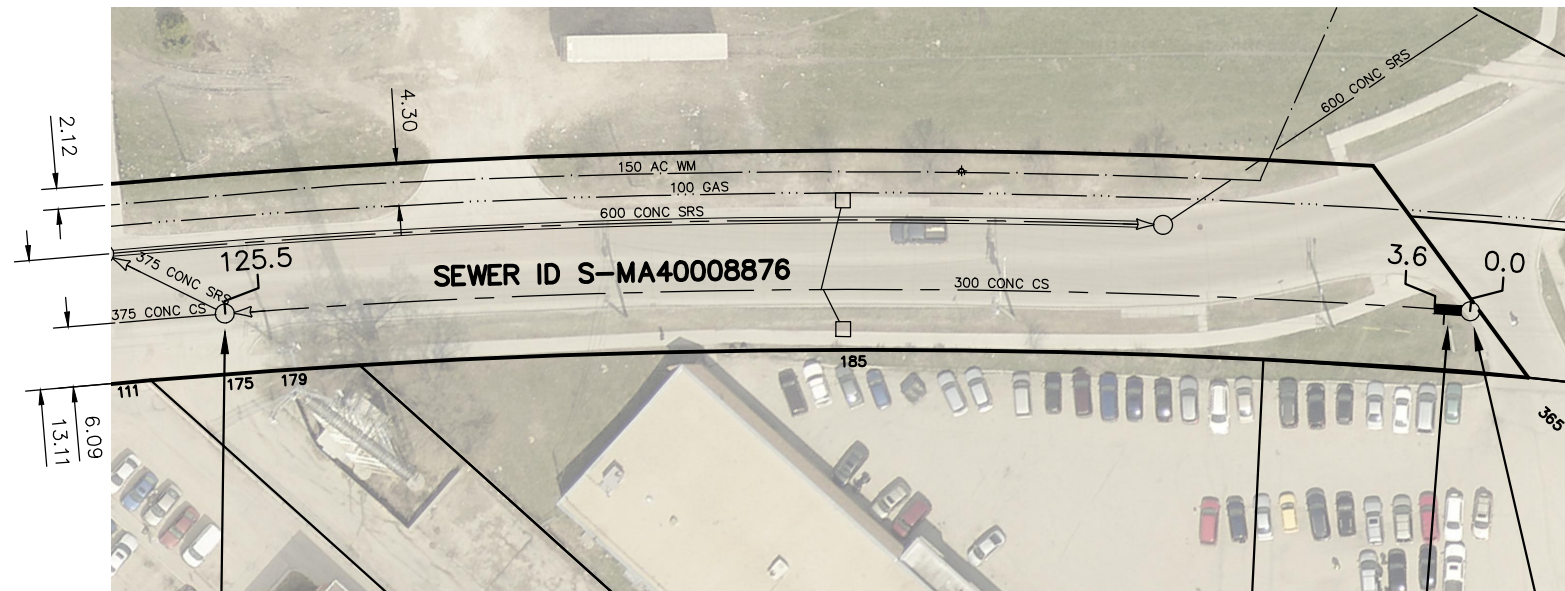
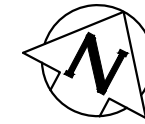


STADACONA STREET



SEWER JUNCTION INFORMATION FROM SEWER VIDEO INSPECTION		
SEWER ID S-MA40008876		
DISTANCE FROM MH ID S-MH40008082		
DISTANCE	DIAMETER	CLOCK
2.6	150	1
6.4	150	10
26.7	150	10
65.5	250	2
79.5	250	12
80.2	250	1
87.8	150	10
116.1	150	10
120.8	150	10

S-MH40008076
RIM 230.72
INV E 227.24
INV W 227.21
INV W 227.40

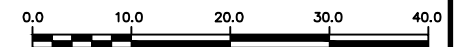
**3.6 OF 300 SEWER REPAIR
(SD-022B) INCLUDING 1 SERVICE
CONNECTION**

S-MH40008082
RIM 230.98
INV W 227.86

**FOR INDEX SEE
11339**

METRIC

WHOLE NUMBERS INDICATE MILLIMETRES
DECIMALIZED NUMBERS INDICATE METRES



WARNING

IF POWER EQUIPMENT OR EXPLOSIVES ARE TO BE USED FOR EXCAVATION ON THIS PROJECT THE CONTRACTOR MUST:

- 1) NOTIFY THE GAS COMPANY OF THE PROPOSED LOCATION OF EXCAVATION.
- 2) TAKE PRECAUTION TO AVOID DAMAGE TO GAS COMPANY INSTALLATIONS.

SEE PROVINCIAL REGULATION 210/72 FOR DETAILS

LOCATION APPROVED UNDERGROUND STRUCTURES SUPV. U/G STRUCTURES COMMITTEE _____ DATE _____ NOTE: LOCATION OF UNDERGROUND STRUCTURES AS SHOWN ARE BASED ON THE BEST INFORMATION AVAILABLE BUT NO GUARANTEE IS GIVEN THAT ALL EXISTING UTILITIES ARE SHOWN OR THAT THE GIVEN LOCATIONS ARE EXACT. CONFIRMATION OF EXISTENCE AND EXACT LOCATION OF ALL SERVICES MUST BE OBTAINED FROM THE INDIVIDUAL UTILITIES BEFORE PROCEEDING WITH CONSTRUCTION.	B.M. ELEV. <table border="1"> <tr><td> </td><td> </td><td> </td><td> </td></tr> <tr><td> </td><td> </td><td> </td><td> </td></tr> <tr><td> </td><td> </td><td> </td><td> </td></tr> <tr><td> </td><td> </td><td> </td><td> </td></tr> <tr><td> </td><td> </td><td> </td><td> </td></tr> <tr><td> </td><td> </td><td> </td><td> </td></tr> <tr><td> </td><td> </td><td> </td><td> </td></tr> <tr><td> </td><td> </td><td> </td><td> </td></tr> </table>																																	ENGINEER'S SEAL ORIGINAL SIGNED BY S.R.J. COURNOYER 16/12/15 CONSULTANT DRAWING NUMBER -		THE CITY OF WINNIPEG WATER AND WASTE DEPARTMENT ENGINEERING DIVISION 2016 SEWER MAIN RENEWALS BY EXTERNAL POINT REPAIR STADACONA STREET 2ND MH S OF POPLAR AVENUE TO 1ST MH S OF POPLAR AVENUE		SHEET 15 OF 17
DESIGNED BY TS CHECKED BY SC DRAWN BY AD APPROVED BY KZ SCALE: HORIZONTAL 1:750 VERTICAL K. ZUREK RELEASED FOR CONSTRUCTION DATE 2016 12 21	DATE 2016 12 21 PLOT DATE: 2016 12 21	CITY DRAWING NUMBER 11351																																				