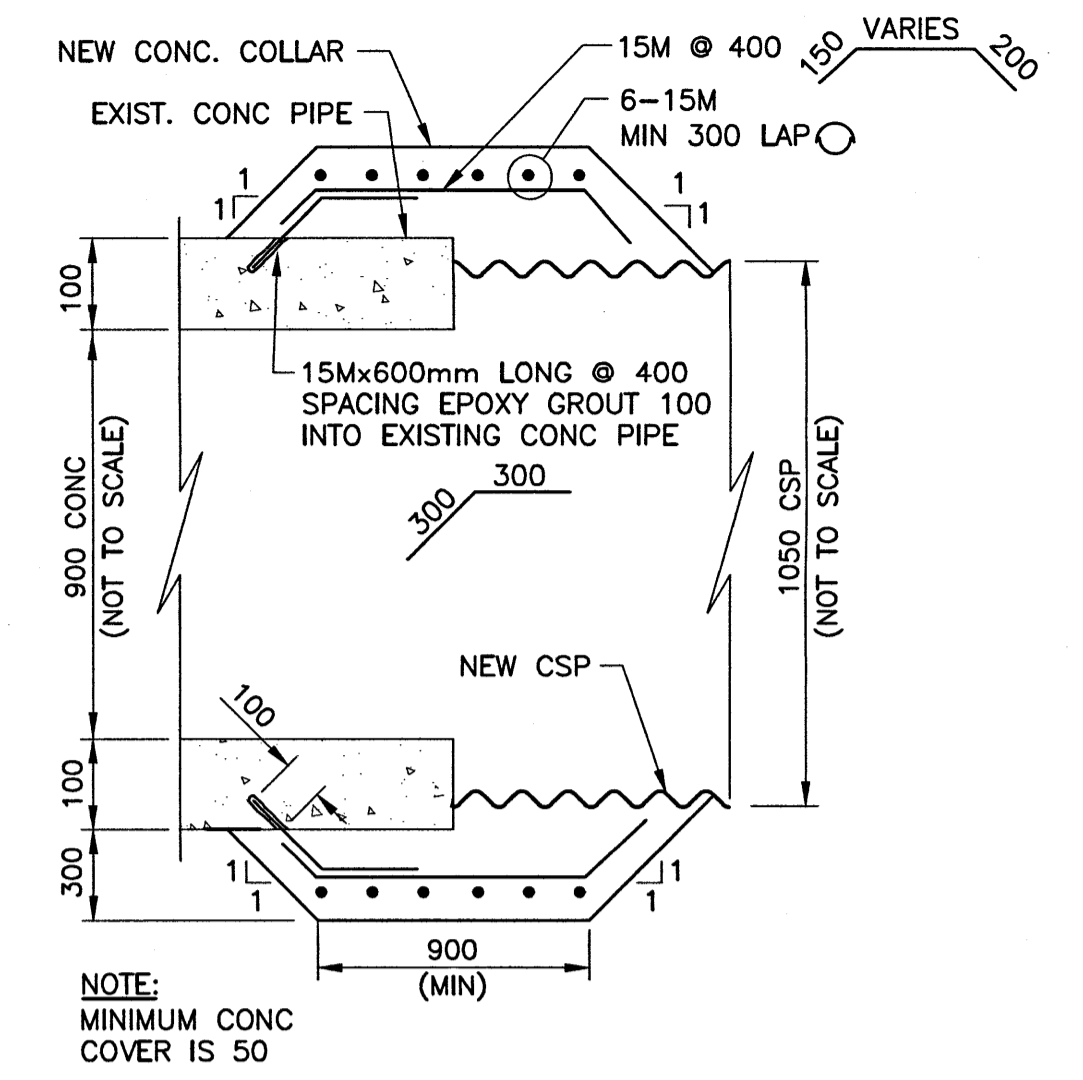
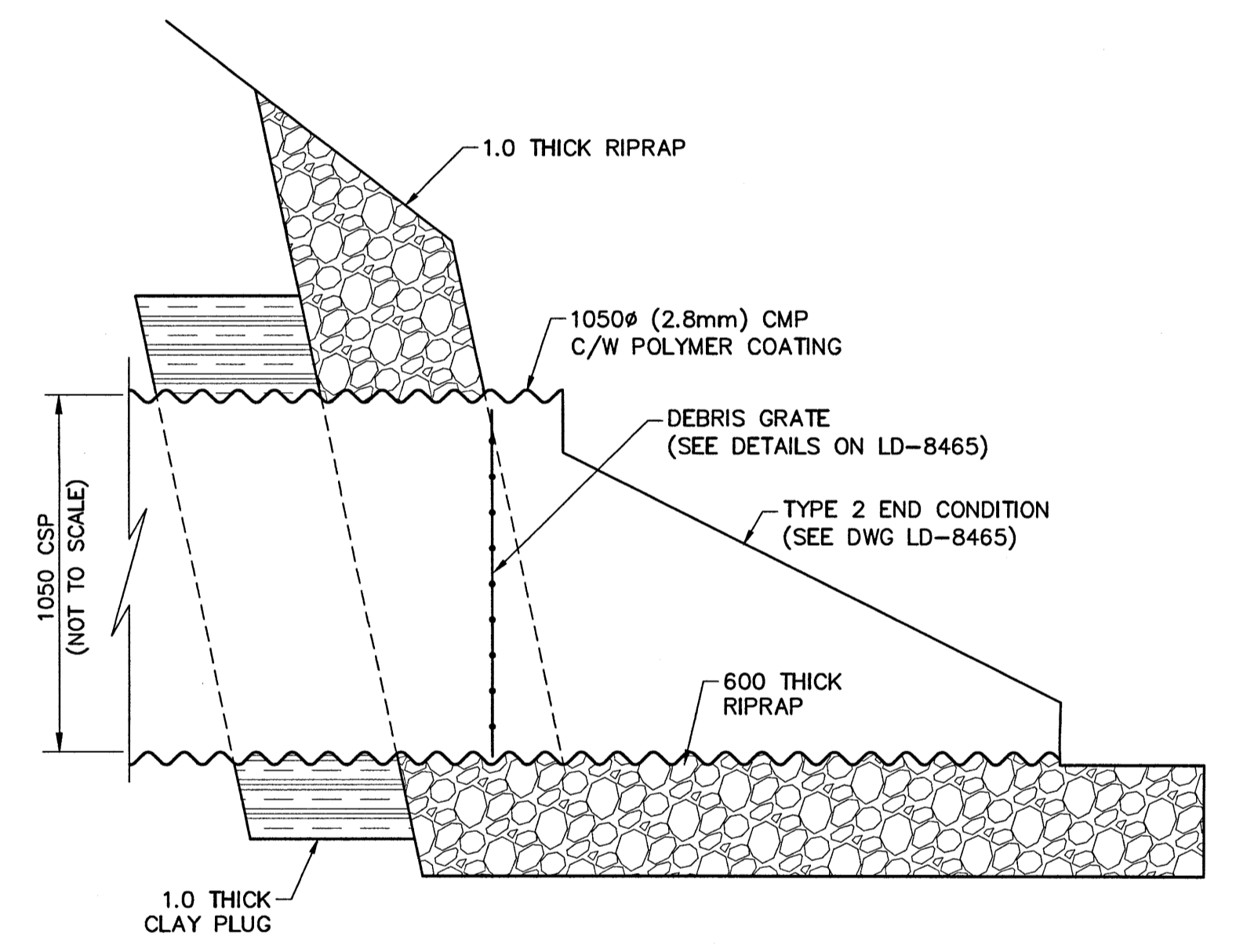


NOTE: CHAINAGES SHOWN ARE ALONG
 ☉ OF 900 CMP LDS



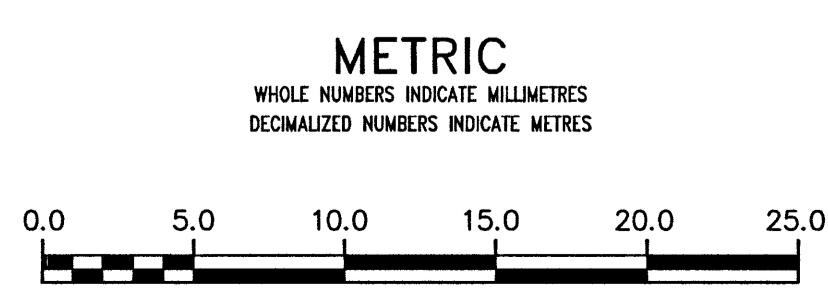

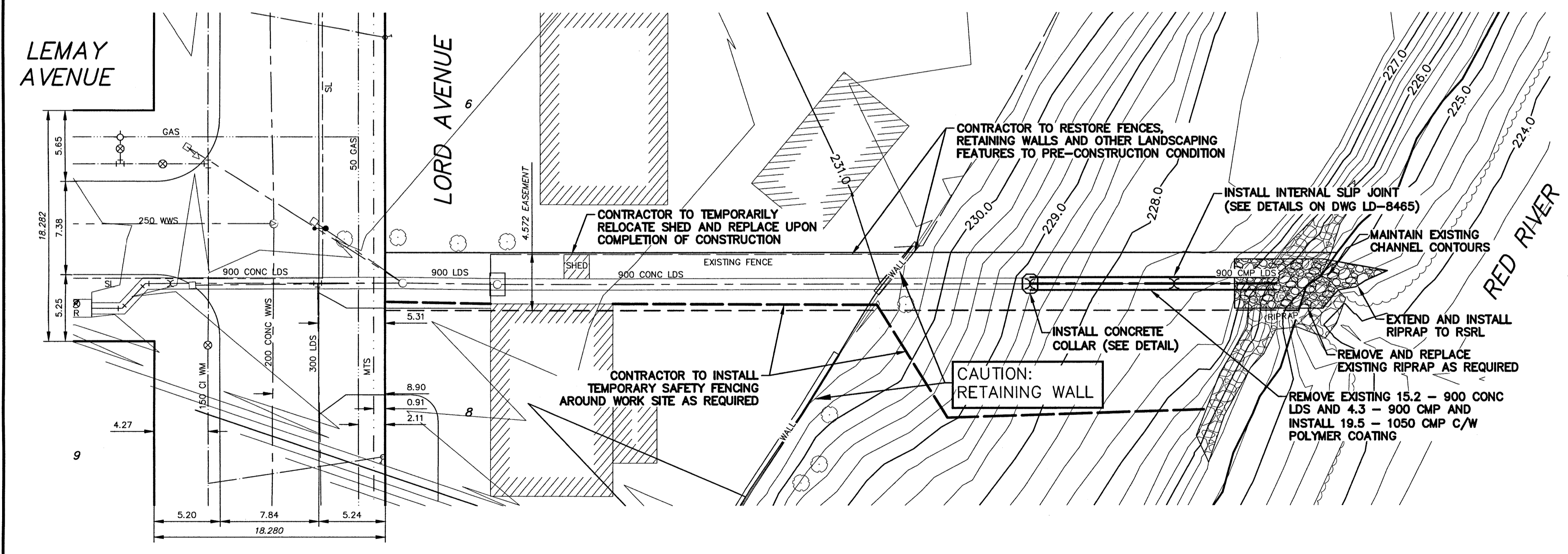
CONCRETE COLLAR DETAIL
 SCALE: N.T.S.



END SECTION DETAIL
 SCALE: N.T.S.

- NOTES:
- ALL EXCAVATED MATERIAL WITHIN 107.0 OF THE REGULATED SUMMER RIVER LEVEL (RSRL) MUST BE REMOVED FROM SITE (NO STOCK PILING).
 - REMOVE AND REPLACE TREES AS DIRECTED BY CONTRACT ADMINISTRATOR.
 - CONTRACTOR TO RESTORE ALL LANDSCAPING FEATURES TO PRE-CONSTRUCTION CONDITION.

PROPERTY LIMITS DELINEATION
 DELINEATION OF PROPERTY LIMITS AS SHOWN ON THIS DWG DOES NOT REPRESENT A "LEGAL SURVEY". KGS GROUP MAKES NO REPRESENTATION OR WARRANTY AS TO THE ACCURACY OF PROPERTY LIMITS DELINEATED ON THIS DWG, NOR ON THE DIMENSIONAL ACCURACY OF DWG FEATURES RELATIVE TO THOSE PROPERTY LIMITS.



WARNING
 IF POWER EQUIPMENT OR EXPLOSIVES ARE TO BE USED FOR EXCAVATION ON THIS PROJECT THE CONTRACTOR MUST:
 1) NOTIFY THE GAS COMPANY OF THE PROPOSED LOCATION OF EXCAVATION.
 2) TAKE PRECAUTION TO AVOID DAMAGE TO GAS COMPANY INSTALLATIONS.
 SEE PROVINCIAL REGULATION 210/72 FOR DETAILS

LOCATION APPROVED UNDERGROUND STRUCTURES
 SUPV. U/G STRUCTURES COMMITTEE DATE
 NOTE:
 LOCATION OF UNDERGROUND STRUCTURES AS SHOWN ARE BASED ON THE BEST INFORMATION AVAILABLE BUT NO GUARANTEE IS GIVEN THAT ALL EXISTING UTILITIES ARE SHOWN OR THAT THE GIVEN LOCATIONS ARE EXACT. CONFIRMATION OF EXISTENCE AND EXACT LOCATION OF ALL SERVICES MUST BE OBTAINED FROM THE INDIVIDUAL UTILITIES BEFORE PROCEEDING WITH CONSTRUCTION.

B.M.	ELEV.	NO.	REVISIONS	DATE	BY
		1	REISSUED FOR CONSTRUCTION	2017 12 13	RBO
		0	ISSUED FOR CONSTRUCTION	2017 12 05	RBO

KGS GROUP CONSULTING ENGINEERS
 DESIGNED BY NGV CHECKED BY RBO
 DRAWN BY GEL APPROVED BY RBO
 SCALE: HORIZONTAL 1:250 VERTICAL 1:50
 DATE 2017 12 13
 PLOT DATE: 2017 12 13

APEGN
 Certificate of Authorization
 KGS Group
 No. 245

ENGINEER'S SEAL

 CONSULTANT DRAWING NUMBER
 17-0107-020_LD-8463

THE CITY OF WINNIPEG
 WATER AND WASTE DEPARTMENT
 ENGINEERING DIVISION
 2018 OUTFALL RENEWAL REHABILITATION PROGRAM
LEMAY AVENUE OUTFALL (RR-2)
 PLAN AND PROFILE
 S-MA60022526

SHEET 9 OF 16
 CITY DRAWING NUMBER
 LD-8463