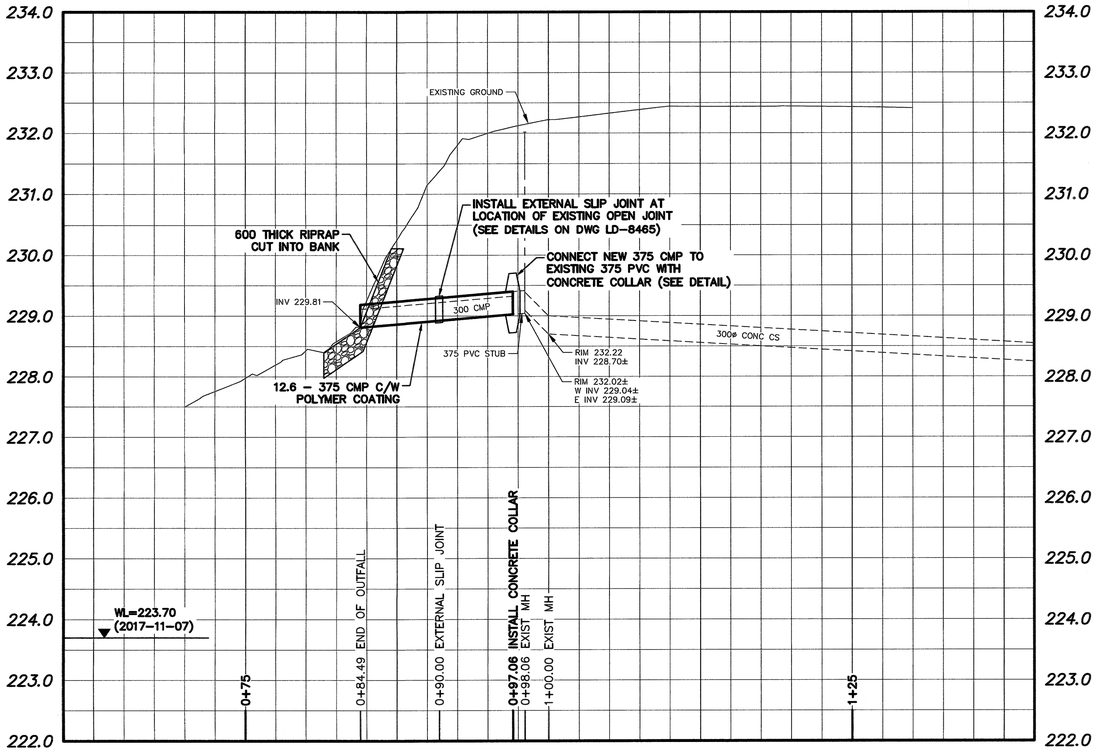

NOTE: CHAINAGES SHOWN ARE ALONG ℄ OF 300 CMP & 300 CONC CS

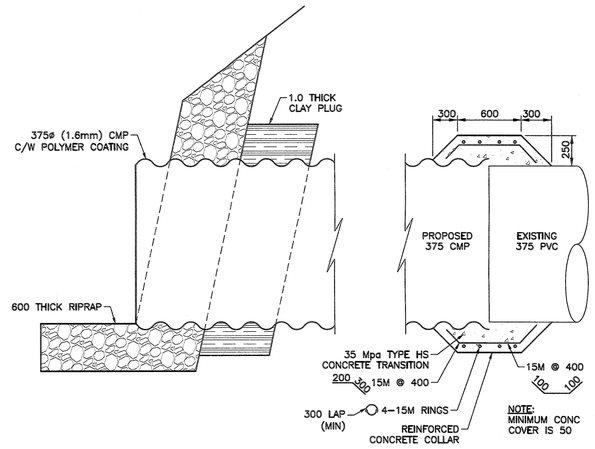

CONCRETE COLLAR AND END SECTION DETAIL
SCALE: N.T.S.

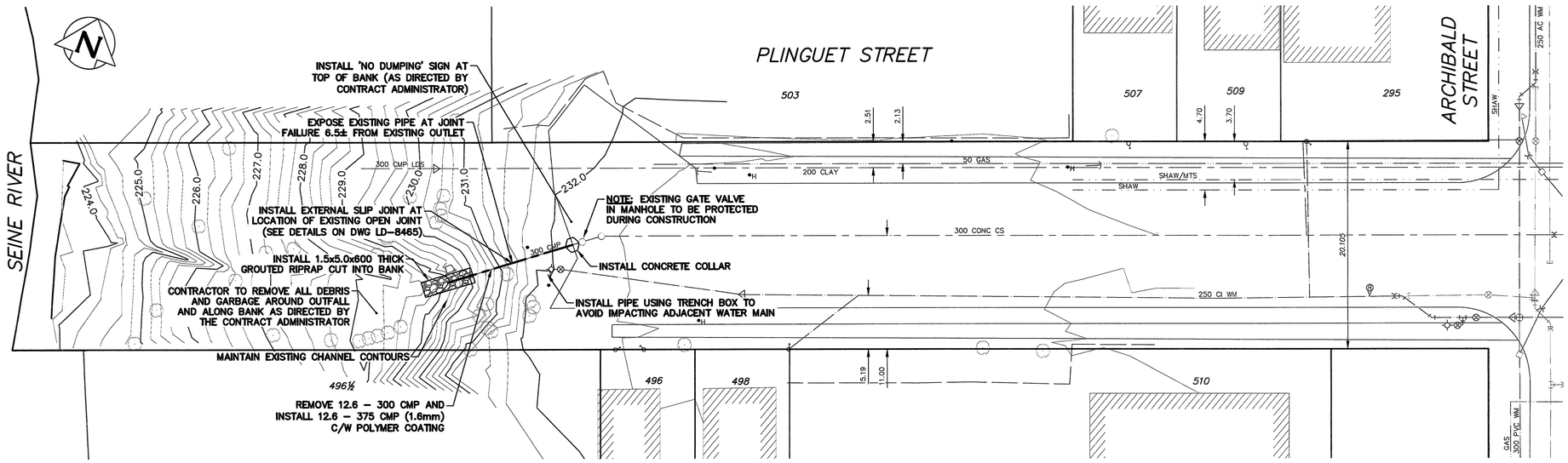

NOTES:

1. ALL EXCAVATED MATERIAL WITHIN 107.0 OF THE REGULATED SUMMER RIVER LEVEL (RSRL) MUST BE REMOVED FROM SITE (NO STOCKPILING).
2. CONTRACTOR TO PROVIDE PROPER WARNING SIGNS ALONG ROAD CONCERNING WORK SITE.
3. CONTRACTOR TO REMOVE ALL DEBRIS AND GARBAGE AROUND OUTFALL AND ALONG BANK.
4. CONTRACTOR TO INSTALL 'NO DUMPING' SIGN AT TOP OF BANK AS DIRECTED BY CONTRACT ADMINISTRATOR.
5. CONTRACTOR TO RESTORE ROAD, GUARDRAIL, AND OTHER LANDSCAPING FEATURES TO PRE-CONSTRUCTION CONDITION.

APEGM
Certificate of Authorization
KGS Group
No. 245

PROPERTY LIMITS DELINEATION

DELINEATION OF PROPERTY LIMITS AS SHOWN ON THIS DWG DOES NOT REPRESENT A "LEGAL SURVEY". KGS GROUP MAKES NO REPRESENTATION OR WARRANTY AS TO THE ACCURACY OF PROPERTY LIMITS DELINEATED ON THIS DWG, NOR ON THE DIMENSIONAL ACCURACY OF DWG FEATURES RELATIVE TO THOSE PROPERTY LIMITS.

METRIC
WHOLE NUMBERS INDICATE MILLIMETRES
DECIMALIZED NUMBERS INDICATE METRES

0.0 5.0 10.0 15.0 20.0 25.0

WARNING

IF POWER EQUIPMENT OR EXPLOSIVES ARE TO BE USED FOR EXCAVATION ON THIS PROJECT THE CONTRACTOR MUST:

1) NOTIFY THE GAS COMPANY OF THE PROPOSED LOCATION OF EXCAVATION.

2) TAKE PRECAUTION TO AVOID DAMAGE TO GAS COMPANY INSTALLATIONS.

SEE PROVINCIAL REGULATION 210/72 FOR DETAILS

LOCATION APPROVED
UNDERGROUND STRUCTURES

SUPV. U/G STRUCTURES COMMITTEE — DATE

NOTE:

LOCATION OF UNDERGROUND STRUCTURES AS SHOWN ARE BASED ON THE BEST INFORMATION AVAILABLE BUT NO GUARANTEE IS GIVEN THAT ALL EXISTING UTILITIES ARE SHOWN OR THAT THE GIVEN LOCATIONS ARE EXACT. CONFIRMATION OF EXISTENCE AND EXACT LOCATION OF ALL SERVICES MUST BE OBTAINED FROM THE INDIVIDUAL UTILITIES BEFORE PROCEEDING WITH CONSTRUCTION.

B.M.
ELEV.

NO.	REVISIONS	DATE	BY
0	ISSUED FOR CONSTRUCTION	2017 12 05	RBO

KGS GROUP
CONSULTING ENGINEERS

DESIGNED BY	NGV	CHECKED BY	RBO
DRAWN BY	GEL	APPROVED BY	RBO
SCALE: HORIZONTAL	1:250	RELEASED FOR CONSTRUCTION	
VERTICAL	1:50		
DATE	2017 12 04	DATE	

PLOT DATE: 2017 12 04

ENGINEER'S SEAL
PROVINCE OF MANITOBA
R.B. OFFMAN
Member
24701
REGISTERED PROFESSIONAL ENGINEER

CONSULTANT DRAWING NUMBER
17-0107-020_LD-8461

BID OPPORTUNITY: 1030-2017
CONTRACT NUMBER: X

Winnipeg
THE CITY OF WINNIPEG
WATER AND WASTE DEPARTMENT
ENGINEERING DIVISION

2018 OUTFALL RENEWAL REHABILITATION PROGRAM

PLINGUET STREET OUTFALL (SE-11)

PLAN AND PROFILE
S-MA70041411

SHEET 7 OF 14

CITY DRAWING NUMBER
LD-8461

FILE PATH: P:\Projects\2017\17-0107-020\Dwg\Mun\10 Plinguet\
FILE NAME: 17-0701-020_10.dwg