
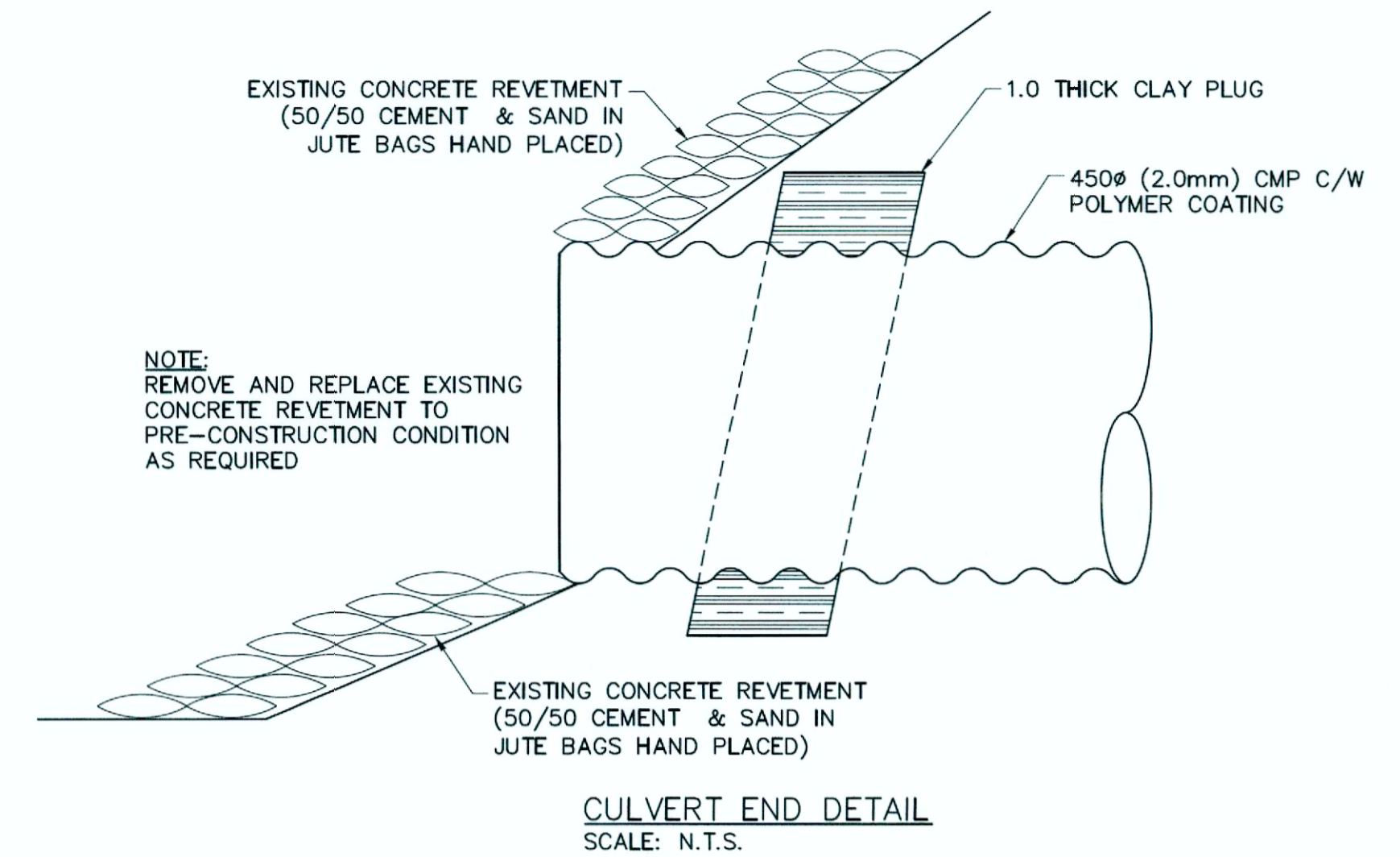


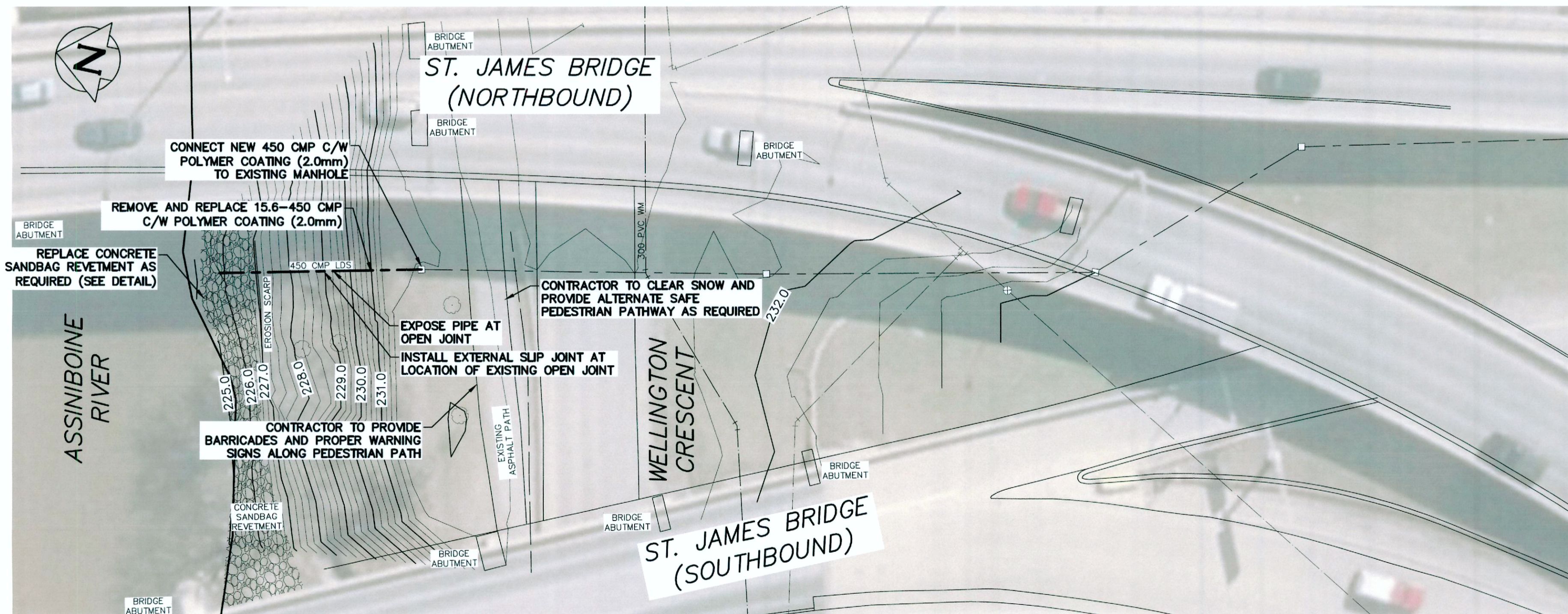
NOTE: CHAINAGES SHOWN ARE ALONG
 CL OF 450 CMP LDS



EXISTING CONCRETE REVETMENT
 SCALE: N.T.S.


NOTES:

1. ALL EXCAVATED MATERIAL WITHIN 107.0 OF THE REGULATED SUMMER RIVER LEVEL (RSRL) MUST BE REMOVED FROM SITE (NO STOCK PILING).
2. ROAD, GUARDRAIL, PATHWAYS AND OTHER LANDSCAPING FEATURES TO BE REPLACED TO PRE-CONSTRUCTION CONDITIONS.
3. REMOVE AND INSTALL NEW TREES AS DIRECTED BY THE CONTRACT ADMINISTRATOR.
4. CONTRACTOR TO PROVIDE PROPER WARNING SIGNS ALONG PEDESTRIAN PATH AND ROAD.
5. CONTRACTOR TO SUBMIT SHORING SHOP DRAWINGS AS REQUIRED.



PROPERTY LIMITS DELINEATION

DELINEATION OF PROPERTY LIMITS AS SHOWN ON THIS DWG DOES NOT REPRESENT A "LEGAL SURVEY". KGS GROUP MAKES NO REPRESENTATION OR WARRANTY AS TO THE ACCURACY OF PROPERTY LIMITS DELINEATED ON THIS DWG, NOR ON THE DIMENSIONAL ACCURACY OF DWG FEATURES RELATIVE TO THOSE PROPERTY LIMITS.



THE CITY OF WINNIPEG
 WATER AND WASTE DEPARTMENT
 ENGINEERING DIVISION

2018 OUTFALL RENEWAL
 REHABILITATION PROGRAM
WELLINGTON CRESCENT OUTFALL (AS-67A)
 PLAN AND PROFILE
 S-MA60006745

SHEET 10 OF 14
 CITY DRAWING NUMBER
LD-8464

WARNING
 IF POWER EQUIPMENT OR EXPLOSIVES ARE TO BE USED FOR EXCAVATION ON THIS PROJECT THE CONTRACTOR MUST:
 1) NOTIFY THE GAS COMPANY OF THE PROPOSED LOCATION OF EXCAVATION.
 2) TAKE PRECAUTION TO AVOID DAMAGE TO GAS COMPANY INSTALLATIONS.
 SEE PROVINCIAL REGULATION 210/72 FOR DETAILS

LOCATION APPROVED UNDERGROUND STRUCTURES
 SUPV. U/G STRUCTURES COMMITTEE DATE:
 NOTE:
 LOCATION OF UNDERGROUND STRUCTURES AS SHOWN ARE BASED ON THE BEST INFORMATION AVAILABLE BUT NO GUARANTEE IS GIVEN THAT ALL EXISTING UTILITIES ARE SHOWN OR THAT THE GIVEN LOCATIONS ARE EXACT. CONFIRMATION OF EXISTENCE AND EXACT LOCATION OF ALL SERVICES MUST BE OBTAINED FROM THE INDIVIDUAL UTILITIES BEFORE PROCEEDING WITH CONSTRUCTION.

B.M. ELEV.	NO.	ISSUED FOR CONSTRUCTION	DATE	BY
	0	ISSUED FOR CONSTRUCTION	2017 12 05	RBO
		REVISIONS	DATE	BY

DESIGNED BY	NGV	CHECKED BY	RBO
DRAWN BY	GEL	APPROVED BY	RBO
SCALE:	HORIZONTAL 1:250	RELEASED FOR CONSTRUCTION	RBO
	VERTICAL 1:50	DATE	2017 12 04

ENGINEER'S SEAL
 CONSULTANT DRAWING NUMBER
 17-0107-020_LD-8464

