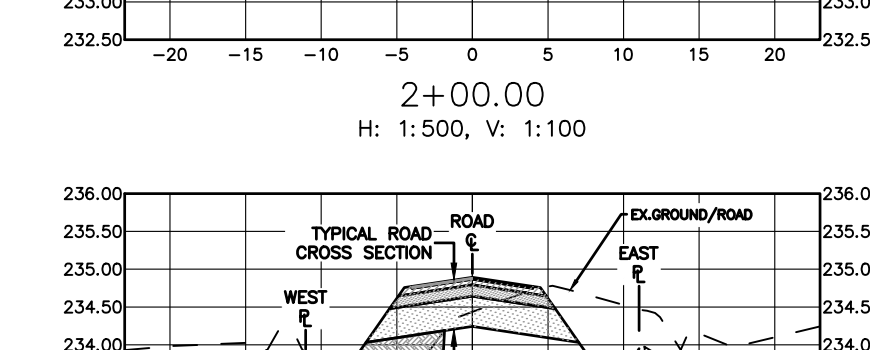
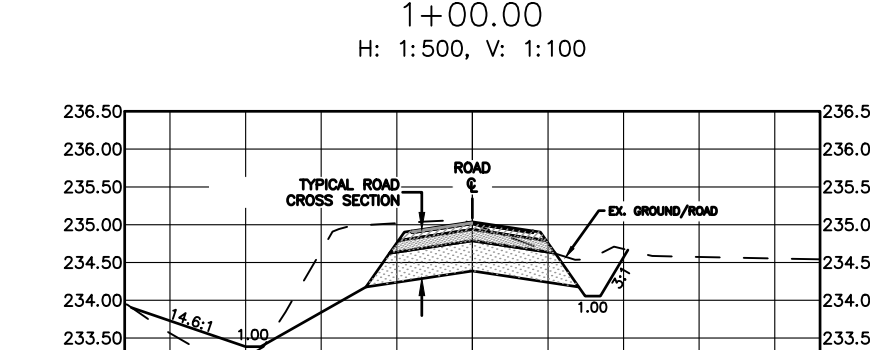
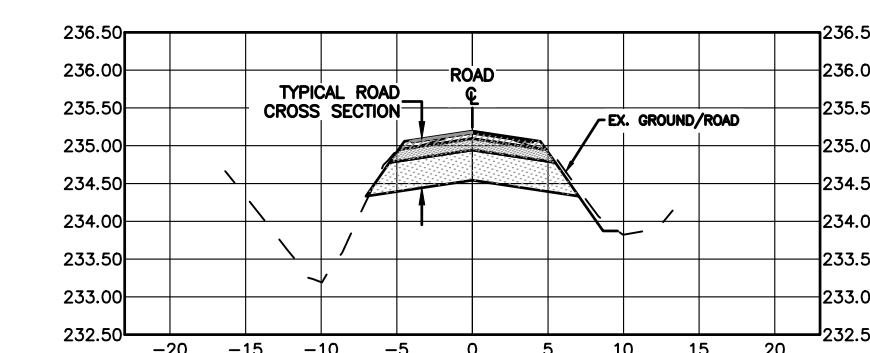
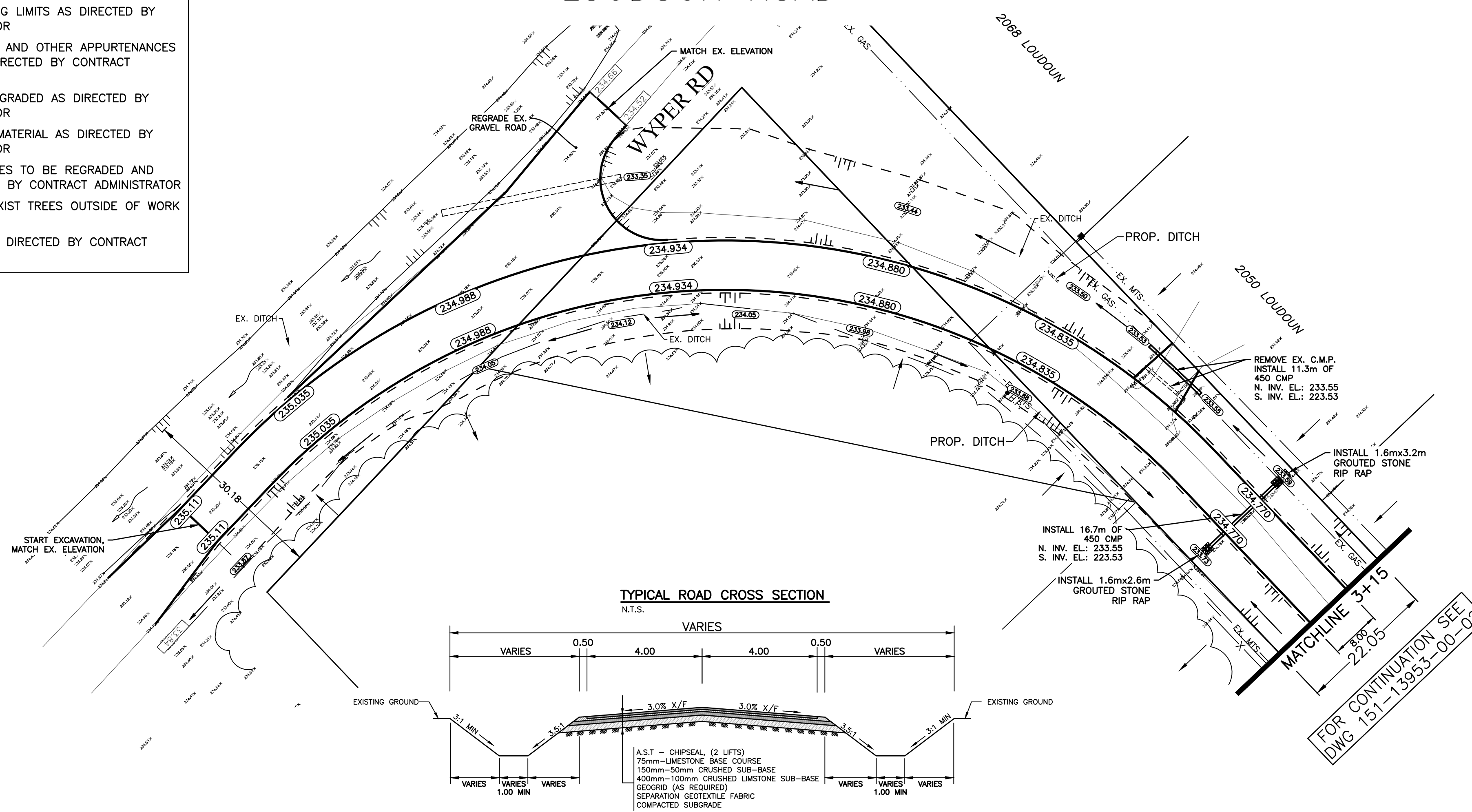


KEY PLAN

GENERAL NOTES

1. ALL WORK TO CONFORM TO THE LATEST CITY OF WINNIPEG CONSTRUCTION SPECIFICATIONS
2. CLEARING AND GRUBBING LIMITS AS DIRECTED BY CONTRACT ADMINISTRATOR
3. ALL MANHOLES, VALVES AND OTHER APPURTENANCES TO BE ADJUSTED AS DIRECTED BY CONTRACT ADMINISTRATOR
4. ALL DITCHES TO BE REGRADED AS DIRECTED BY CONTRACT ADMINISTRATOR
5. REMOVAL OF ORGANIC MATERIAL AS DIRECTED BY CONTRACT ADMINISTRATOR
6. ALL PRIVATE APPROACHES TO BE REGRADED AND RESTORED AS DIRECTED BY CONTRACT ADMINISTRATOR
7. PREVENT DAMAGE TO EXIST TREES OUTSIDE OF WORK LIMITS
8. LANDSCAPING LIMITS AS DIRECTED BY CONTRACT ADMINISTRATOR

CHAINAGE ALONG CENTERLINE OF LOUDOUN ROAD R.O.W.



"Description of property limits, and existing and/or proposed features relative to these limits as shown on this drawing do not represent a Legal Survey. WSP makes no representation or guarantee that the property limit information is accurate. WSP accepts no responsibility for damages, if any, suffered by any third party as a result of decisions made or actions based on this drawing."

	WATERMAIN HYDRANT		M.T.S. TRAFFIC SIGNAL		WATERMAIN VALVE
	VALVE		CONCRETE/ASPHALT SIDEWALK		LAND DRAINAGE SEWER
	CURB STOP		PROPERTY LINE		WASTE WATER SEWER
	WASTE WATER SEWER		CURB RAMP		CENTERLINE
	LAND DRAINAGE SEWER		PROPERTY LINE ELEVATIONS		SOUTH & EAST GUTTER
	C.B. LEAD		TEST HOLE LOCATION		NORTH & WEST GUTTER
	MANHOLE		CULVERT		SOUTH & WEST DITCH
	CATCH BASIN		TREES		NORTH & EAST DITCH
	GAS				
	HYDRO				
	EXISTING LEGEND - PLAN		PROPOSED LEGEND - PLAN		EXISTING LEGEND - PROFILE
	PROPOSED LEGEND - PLAN		EXISTING LEGEND - PROFILE		PROPOSED LEGEND - PROFILE

	LOCATION APPROVED UNDERGROUND STRUCTURES
	S.U.P. U/G STRUCTURES
	DATE
	NOTE:
LOCATION OF UNDERGROUND STRUCTURES AS SHOWN ARE BASED ON THE BEST INFORMATION AVAILABLE BUT NO GUARANTEE IS GIVEN THAT ALL EXISTING UTILITIES ARE SHOWN OR THAT THE GIVEN LOCATIONS ARE EXACT. CONFIRMATION OF EXISTENCE AND EXACT LOCATION OF ALL SERVICES MUST BE OBTAINED FROM THE INDIVIDUAL UTILITIES BEFORE PROCEEDING WITH CONSTRUCTION.	

B.M. ELEV.			
---	---	---	---
---	---	---	---
---	---	---	---
---	---	---	---
01	ISSUED FOR TENDER	17/05/04	R.H.
00	CON REVIEW SUBMISSION	17/02/03	R.H.
NO.	REVISIONS	DATE	BY

WSP 1600 BUFFALO PLACE WINNIPEG, MB, R3T 6B8 PHONE: 204-477-6650 FAX: 204-474-2864 WWW.WSPGROUP.COM

DESIGNED BY: R.H. CHECKED BY: S.M.
 DRAWN BY: R.H. APPROVED BY: I.McK.
 HOR. SCALE: 1:500
 VERT. SCALE: 1:25
 RELEASED FOR CONSTRUCTION
 DATE: FEBRUARY 2016

ENGINEERS SEAL	
CONSULTANT DRAWING NO.	151-13953-00-01

THE CITY OF WINNIPEG PUBLIC WORKS DEPARTMENT

2016 GRANULAR RENEWALS
 LOUDOUN ROAD
 FROM STA. 1+00 TO MATCHLINE AT STA. 3+15
 CHIPSEAL PAVEMENT

CITY DRAWING NO. SHEET 01 OF 13
 221-2017