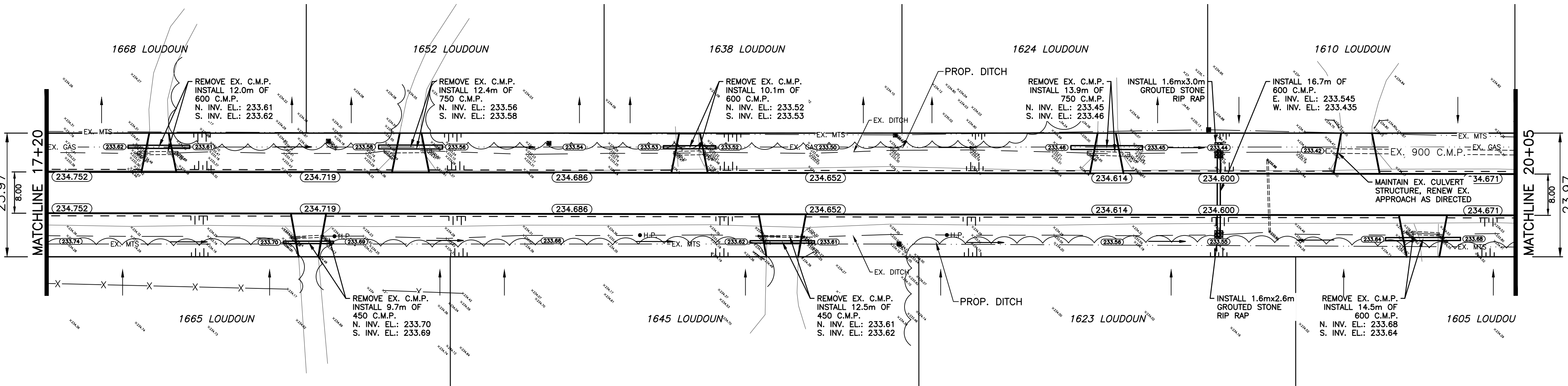
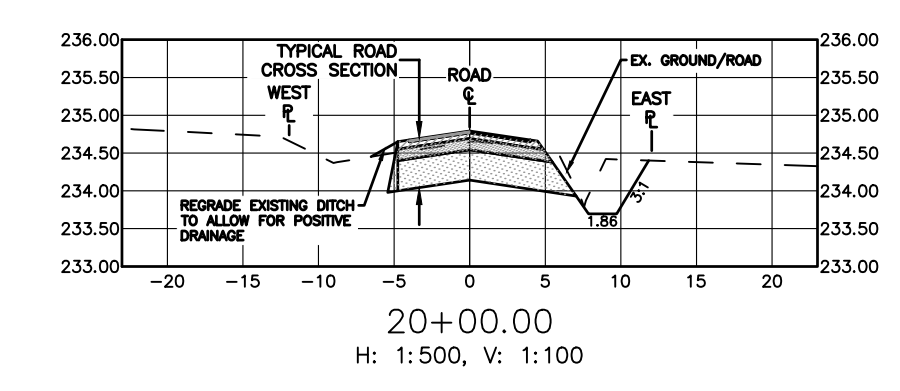
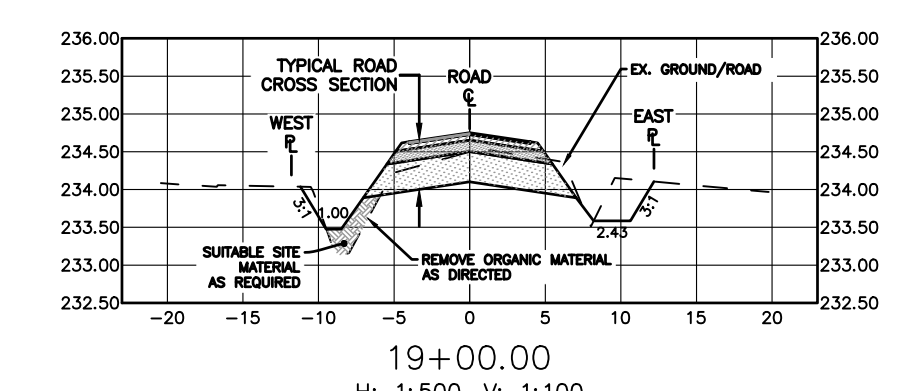
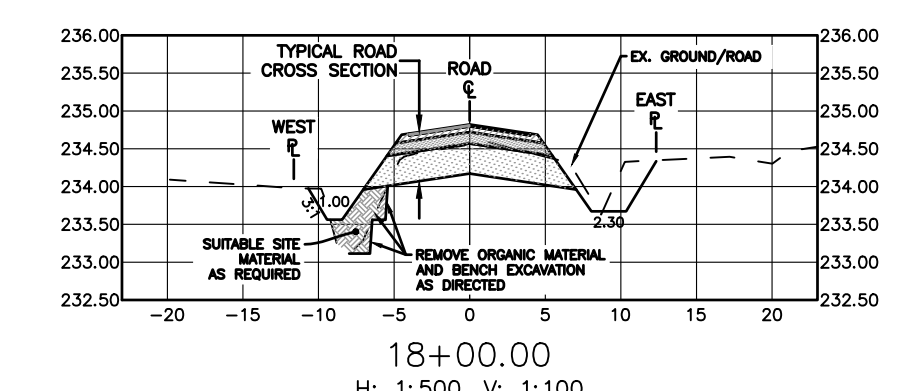
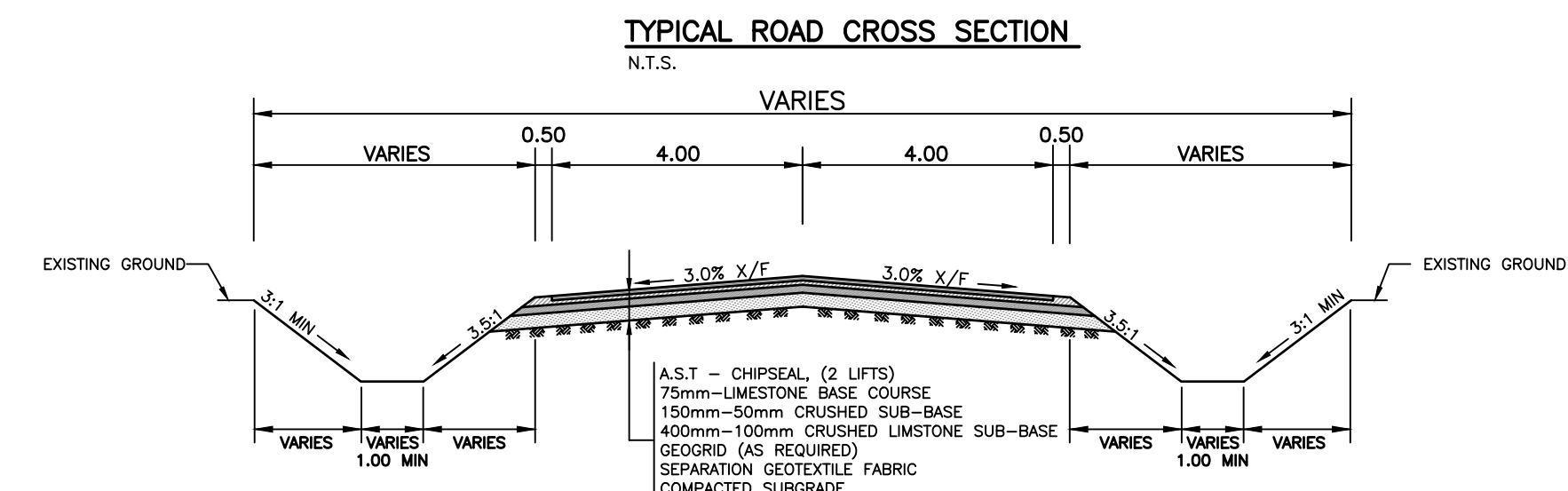
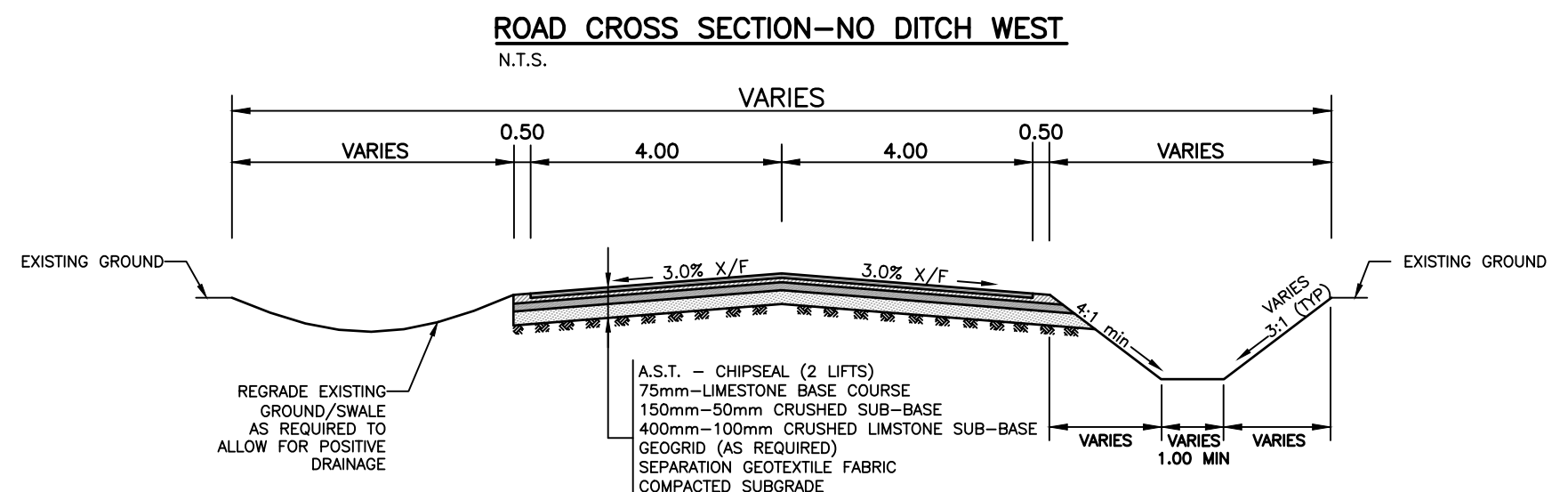


- GENERAL NOTES**
1. ALL WORK TO CONFORM TO THE LATEST CITY OF WINNIPEG CONSTRUCTION SPECIFICATIONS
 2. CLEARING AND GRUBBING LIMITS AS DIRECTED BY CONTRACT ADMINISTRATOR
 3. ALL MANHOLES, VALVES AND OTHER APPURTENANCES TO BE ADJUSTED AS DIRECTED BY CONTRACT ADMINISTRATOR
 4. ALL DITCHES TO BE REGRADED AS DIRECTED BY CONTRACT ADMINISTRATOR
 5. REMOVAL OF ORGANIC MATERIAL AS DIRECTED BY CONTRACT ADMINISTRATOR
 6. ALL PRIVATE APPROACHES TO BE REGRADED AND RESTORED AS DIRECTED BY CONTRACT ADMINISTRATOR
 7. PREVENT DAMAGE TO EXIST TREES OUTSIDE OF WORK LIMITS
 8. LANDSCAPING LIMITS AS DIRECTED BY CONTRACT ADMINISTRATOR

CHAINAGE ALONG CENTERLINE OF LOUDOUN ROAD



FOR CONTINUATION SEE DWG 151-13953-00-06

FOR CONTINUATION SEE DWG 151-13953-00-08

"Description of property limits, and existing and/or proposed features relative to these limits as shown on this drawing do not represent a Legal Survey. WSP makes no representation or guarantee that the property limit information is accurate. WSP accepts no responsibility for damages, if any, suffered by any third party as a result of decisions made or actions based on this drawing."

<table border="1"> <tr><td>WATERMAIN</td><td>HYDRANT</td><td>VALVE</td><td>CURB STOP</td><td>WASTE WATER SEWER</td><td>LAND DRAINAGE SEWER</td><td>C.B. LEAD</td><td>MANHOLE</td><td>CATCH BASIN</td><td>GAS</td><td>HYDRO</td></tr> <tr><td>EXISTING</td><td>LEGEND - PLAN</td><td>PROPOSED</td><td>EXISTING</td><td>LEGEND - PLAN</td><td>PROPOSED</td><td>EXISTING</td><td>LEGEND - PROFILE</td><td>PROPOSED</td><td></td><td></td></tr> </table>	WATERMAIN	HYDRANT	VALVE	CURB STOP	WASTE WATER SEWER	LAND DRAINAGE SEWER	C.B. LEAD	MANHOLE	CATCH BASIN	GAS	HYDRO	EXISTING	LEGEND - PLAN	PROPOSED	EXISTING	LEGEND - PLAN	PROPOSED	EXISTING	LEGEND - PROFILE	PROPOSED			<table border="1"> <tr><td>M.T.S.</td><td>TRAFFIC SIGNAL</td><td>CONCRETE/ASPHALT</td><td>SIDEWALK</td><td>CURB RAMP</td><td>PROPERTY LINE</td><td>ELEVATIONS</td><td>TEST HOLE LOCATION</td><td>CULVERT</td><td>TREES</td></tr> <tr><td>EXISTING</td><td>LEGEND - PLAN</td><td>PROPOSED</td><td>EXISTING</td><td>LEGEND - PROFILE</td><td>PROPOSED</td><td>EXISTING</td><td>LEGEND - PROFILE</td><td>PROPOSED</td><td></td></tr> </table>	M.T.S.	TRAFFIC SIGNAL	CONCRETE/ASPHALT	SIDEWALK	CURB RAMP	PROPERTY LINE	ELEVATIONS	TEST HOLE LOCATION	CULVERT	TREES	EXISTING	LEGEND - PLAN	PROPOSED	EXISTING	LEGEND - PROFILE	PROPOSED	EXISTING	LEGEND - PROFILE	PROPOSED		<table border="1"> <tr><td>WATERMAIN</td><td>VALVE</td><td>LAND DRAINAGE SEWER</td><td>WASTE WATER SEWER</td><td>CENTERLINE</td><td>SOUTH & EAST GUTTER</td><td>NORTH & WEST GUTTER</td><td>S. & E. PAD/GARG.</td><td>N. & W. PAD/GARG.</td></tr> <tr><td>EXISTING</td><td>LEGEND - PROFILE</td><td>PROPOSED</td><td>EXISTING</td><td>LEGEND - PROFILE</td><td>PROPOSED</td><td>EXISTING</td><td>LEGEND - PROFILE</td><td>PROPOSED</td></tr> </table>	WATERMAIN	VALVE	LAND DRAINAGE SEWER	WASTE WATER SEWER	CENTERLINE	SOUTH & EAST GUTTER	NORTH & WEST GUTTER	S. & E. PAD/GARG.	N. & W. PAD/GARG.	EXISTING	LEGEND - PROFILE	PROPOSED	EXISTING	LEGEND - PROFILE	PROPOSED	EXISTING	LEGEND - PROFILE	PROPOSED
WATERMAIN	HYDRANT	VALVE	CURB STOP	WASTE WATER SEWER	LAND DRAINAGE SEWER	C.B. LEAD	MANHOLE	CATCH BASIN	GAS	HYDRO																																																				
EXISTING	LEGEND - PLAN	PROPOSED	EXISTING	LEGEND - PLAN	PROPOSED	EXISTING	LEGEND - PROFILE	PROPOSED																																																						
M.T.S.	TRAFFIC SIGNAL	CONCRETE/ASPHALT	SIDEWALK	CURB RAMP	PROPERTY LINE	ELEVATIONS	TEST HOLE LOCATION	CULVERT	TREES																																																					
EXISTING	LEGEND - PLAN	PROPOSED	EXISTING	LEGEND - PROFILE	PROPOSED	EXISTING	LEGEND - PROFILE	PROPOSED																																																						
WATERMAIN	VALVE	LAND DRAINAGE SEWER	WASTE WATER SEWER	CENTERLINE	SOUTH & EAST GUTTER	NORTH & WEST GUTTER	S. & E. PAD/GARG.	N. & W. PAD/GARG.																																																						
EXISTING	LEGEND - PROFILE	PROPOSED	EXISTING	LEGEND - PROFILE	PROPOSED	EXISTING	LEGEND - PROFILE	PROPOSED																																																						

LOCATION APPROVED UNDERGROUND STRUCTURES

SUPV. U/G STRUCTURES COMMITTEE DATE

NOTE: LOCATION OF UNDERGROUND STRUCTURES AS SHOWN ARE BASED ON THE BEST INFORMATION AVAILABLE BUT NO GUARANTEE IS GIVEN THAT ALL EXISTING UTILITIES ARE SHOWN OR THAT THE GIVEN LOCATIONS ARE EXACT. CONFIRMATION OF EXISTENCE AND EXACT LOCATION OF ALL SERVICES MUST BE OBTAINED FROM THE INDIVIDUAL UTILITIES BEFORE PROCEEDING WITH CONSTRUCTION.

NO.	REVISIONS	DATE	BY
01	ISSUED FOR TENDER	17/09/04	R.H.
02	CON REVIEW SUBMISSION	17/02/05	R.H.

WSP

1600 BUFFALO PLACE
WINNIPEG, MB, R3T 6B8
PHONE: 204-477-6650
FAX: 204-474-2864
WWW.WSPGROUP.COM

DESIGNED BY: R.H. CHECKED BY: S.M.
DRAWN BY: R.H. APPROVED BY: I.McK.
HOR. SCALE: 1:500
VERT. SCALE: 1:25
DATE: FEBRUARY 2016

ENGINEERS SEAL

CONSULTANT DRAWING NO.	151-13953-00-07
------------------------	-----------------

THE CITY OF WINNIPEG
PUBLIC WORKS DEPARTMENT

2016 GRANULAR RENEWALS
LOUDOUN ROAD

FROM MATCHLINE AT STA. 17+20 TO MATCHLINE AT STA. 20+05
CHIPSEAL PAVEMENT

CITY DRAWING NO. SHEET 07 OF 13
221-2017

