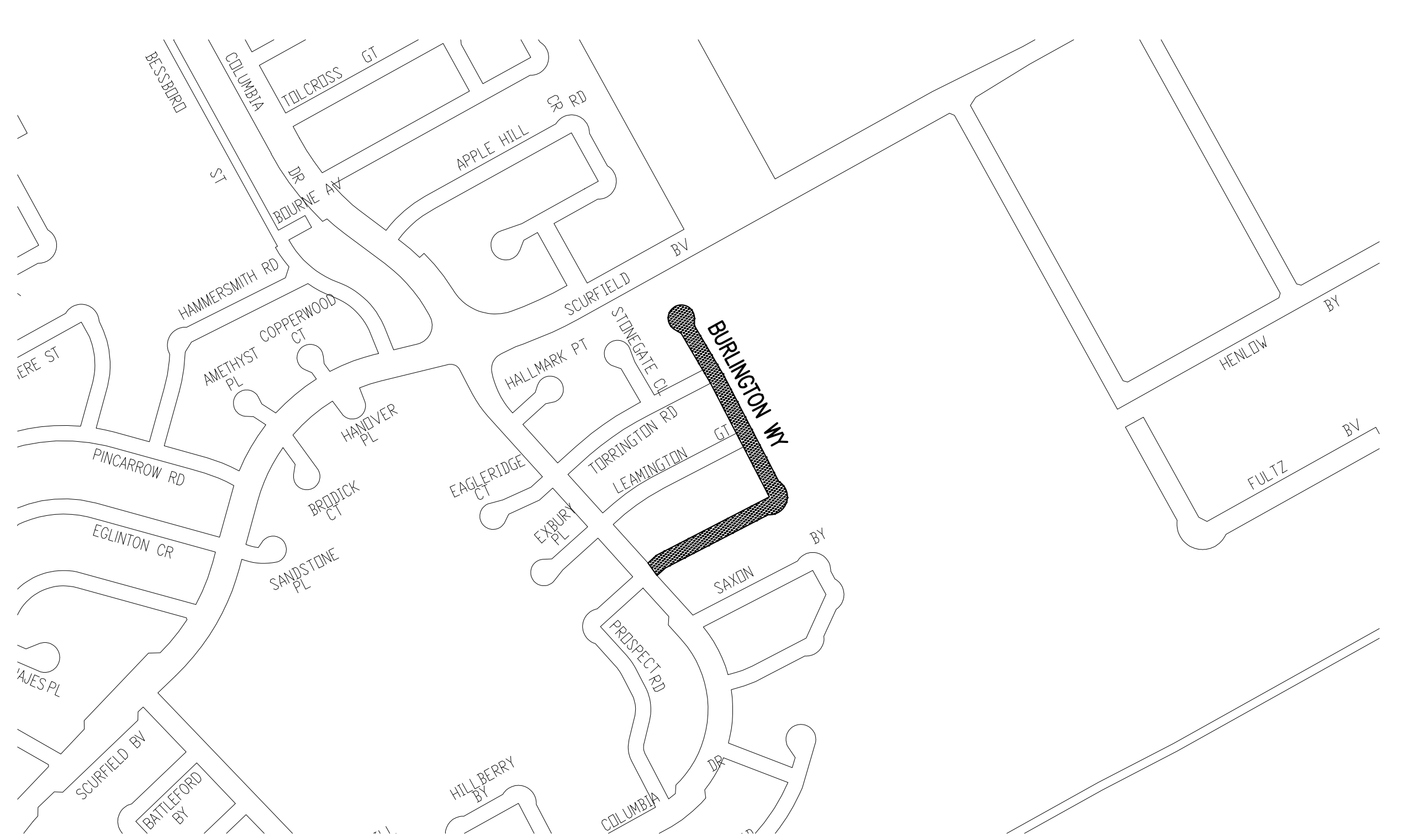

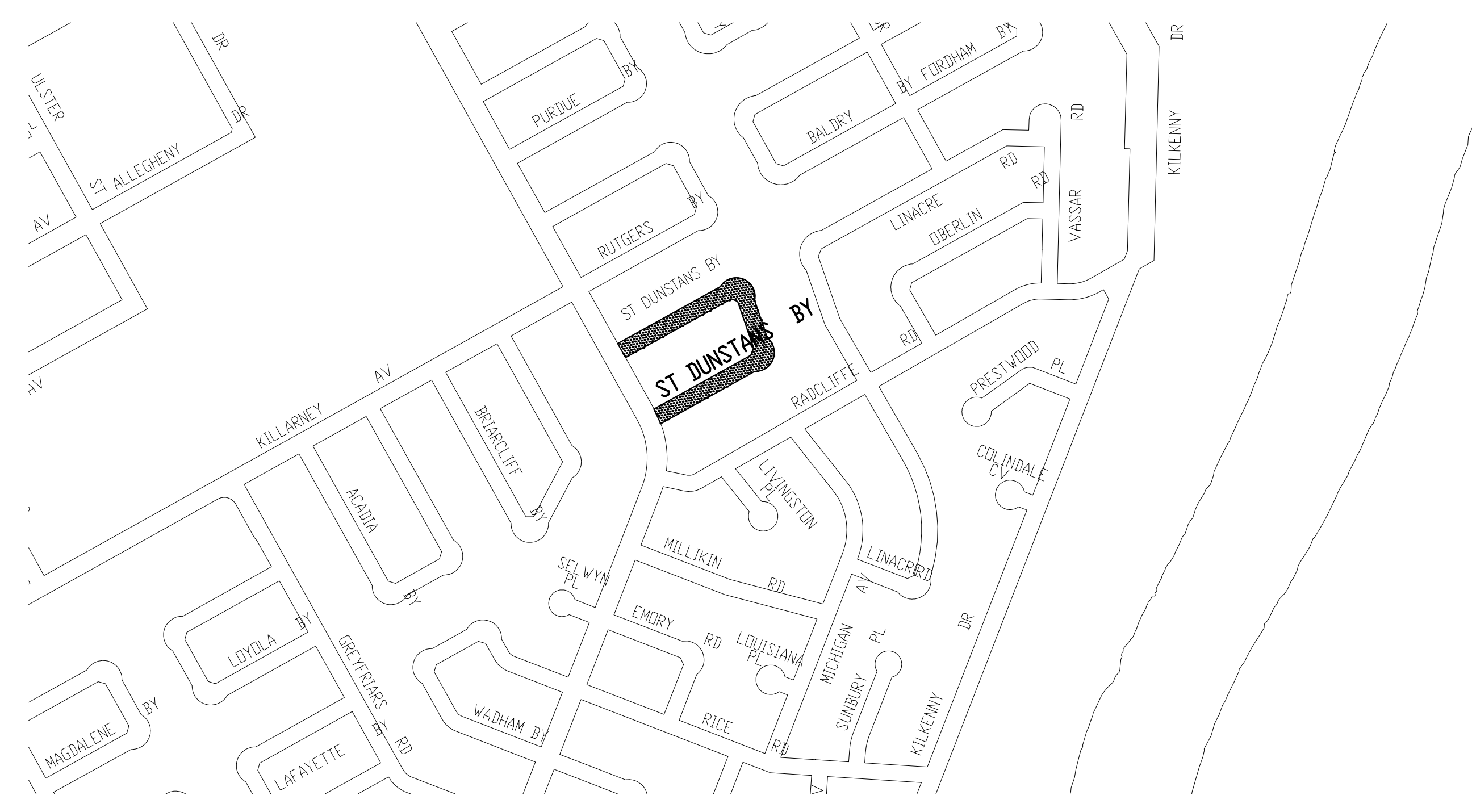
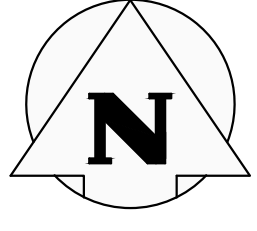


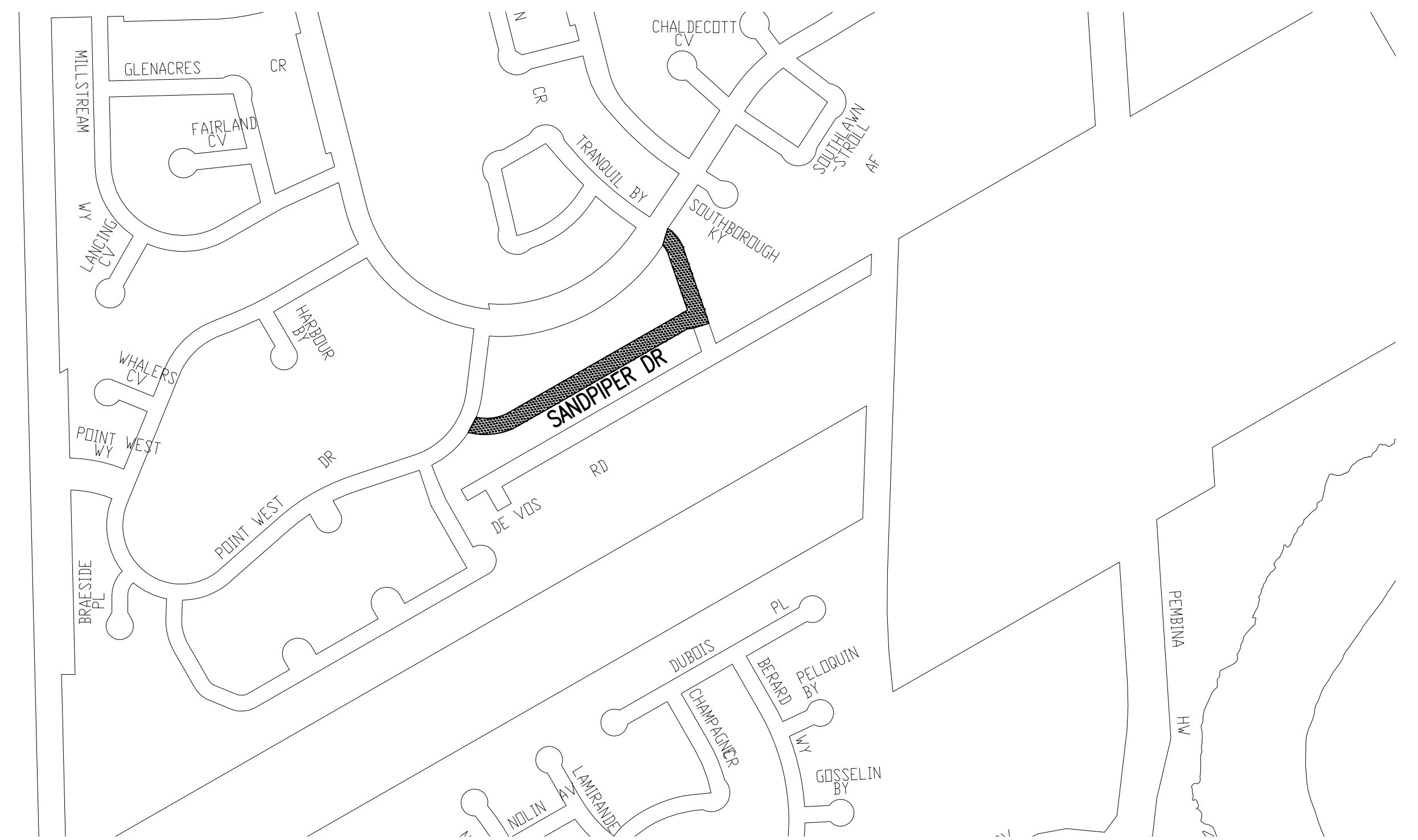

VANDERBILT DRIVE FROM FLEETWOOD ROAD TO SCURFIELD BAY



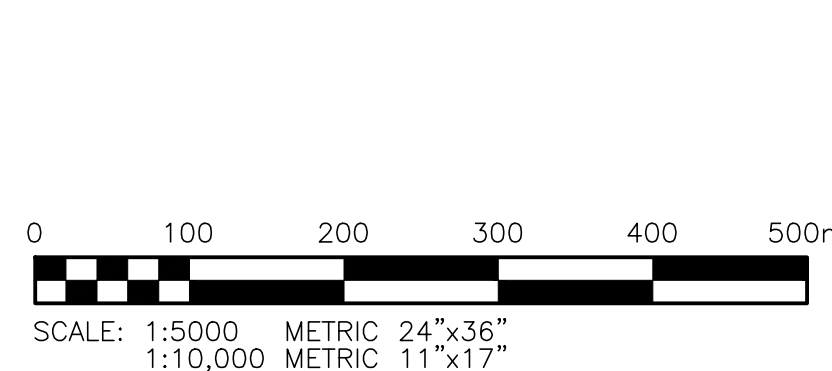
BURLINGTON WAY FROM COLUMBIA DRIVE TO END






ST. DUNSTAN'S BAY FROM DALHOUSIE DRIVE TO DALHOUSIE DRIVE



SANDPIPER DRIVE FROM BAIRDMORE BOULEVARD TO POINT WEST DRIVE



LEGEND:
 AREA OF NEW OVERLAY
 BUS ROUTE
 SCHOOL LOCATION

APEGM
Certificate of Authorization
KGS Group
No. 245

DESIGNED BY	MH	CHECKED BY	CR
DRAWN BY	SAG	APPROVED BY	
HOR. SCALE:	1:250	RELEASED FOR CONSTRUCTION:	
VERTICAL:	1:10	DATE	12/02/16
NO.	ISSUED FOR TENDER	DATE	BY
0	ISSUED FOR TENDER	17/03/15	CR
NO.	REVISIONS	DATE	BY

KGS GROUP CONSULTING ENGINEERS

DESIGNED BY: MH
 CHECKED BY: CR
 DRAWN BY: SAG
 APPROVED BY:
 HOR. SCALE: 1:250
 VERTICAL: 1:10
 RELEASED FOR CONSTRUCTION: DATE: 12/02/16

CONSULTANT DRAWING NO.
C03

Winnipeg THE CITY OF WINNIPEG
 PUBLIC WORKS DEPARTMENT
 ENGINEERING DIVISION

PROJECT TITLE
2017 THIN BITUMINOUS OVERLAY (TBO) PROGRAM – WEST CONTRACT

VANDERBILT DRIVE, BURLINGTON WAY, ST. DUNSTAN'S BAY AND SANDPIPER DRIVE

SHEET 03 OF 03
 COMPUTER FILE NAME: TBO WEST CONTRACT.DWG
 CITY DRAWING NUMBER: ---