



PROPERTY LIMITS DELINEATION

DELINEATION OF PROPERTY LIMITS AS SHOWN ON THIS DWG DOES NOT REPRESENT A "LEGAL SURVEY". KGS GROUP MAKES NO REPRESENTATION OR WARRANTY AS TO THE ACCURACY OF PROPERTY LIMITS DELINEATED ON THIS DWG, NOR ON THE DIMENSIONAL ACCURACY OF DWG FEATURES RELATIVE TO THOSE PROPERTY LIMITS.



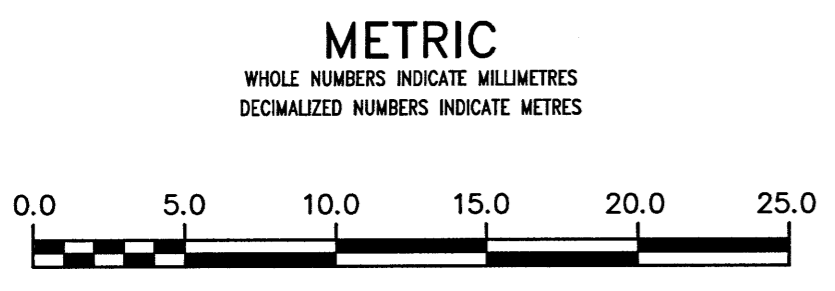
THE CITY OF WINNIPEG
 WATER AND WASTE DEPARTMENT
 ENGINEERING DIVISION

2017 WATER MAIN RENEWALS
 CONTRACT 8

H.P. WATER MAIN ABANDONMENTS
 ARTHUR AVE, NOTRE DAME AVE, AND
 PORTAGE AVE (HARGRAVE ST TO DONALD ST)

SHEET 18 OF 19
 CITY DRAWING NUMBER
D-14692

CONSULTANT DRAWING NUMBER
 17-0107-002_C17



WARNING

IF POWER EQUIPMENT OR EXPLOSIVES ARE TO BE USED FOR EXCAVATION ON THIS PROJECT THE CONTRACTOR MUST:

- 1) NOTIFY THE GAS COMPANY OF THE PROPOSED LOCATION OF EXCAVATION.
- 2) TAKE PRECAUTION TO AVOID DAMAGE TO GAS COMPANY INSTALLATIONS.

SEE PROVINCIAL REGULATION 210/72 FOR DETAILS

LOCATION APPROVED UNDERGROUND STRUCTURES

SUPV. U/G STRUCTURES COMMITTEE DATE

NOTE:
 LOCATION OF UNDERGROUND STRUCTURES AS SHOWN ARE BASED ON THE BEST INFORMATION AVAILABLE BUT NO GUARANTEE IS GIVEN THAT ALL EXISTING UTILITIES ARE SHOWN OR THAT THE GIVEN LOCATIONS ARE EXACT. CONFIRMATION OF EXISTENCE AND EXACT LOCATION OF ALL SERVICES MUST BE OBTAINED FROM THE INDIVIDUAL UTILITIES BEFORE PROCEEDING WITH CONSTRUCTION.

B.M. ELEV.	NO.	ISSUED FOR CONSTRUCTION	DATE	BY
	0	ISSUED FOR CONSTRUCTION	17/04/27	RBO
		REVISIONS	DATE	BY

KGS GROUP CONSULTING ENGINEERS		DESIGNED BY TLE	CHECKED BY [Signature]
		DRAWN BY GEL	APPROVED BY [Signature]
		SCALE: HORIZONTAL 1:250	RELEASED FOR CONSTRUCTION [Signature]
		VERTICAL	DATE 2017 04 26
PLOT DATE: 2017 04 26		DATE 4/29/19	