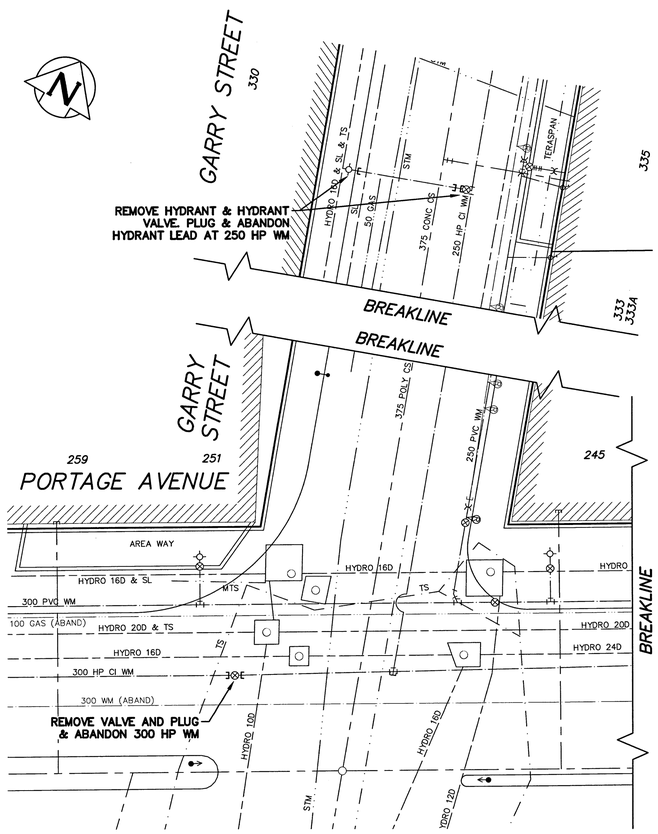

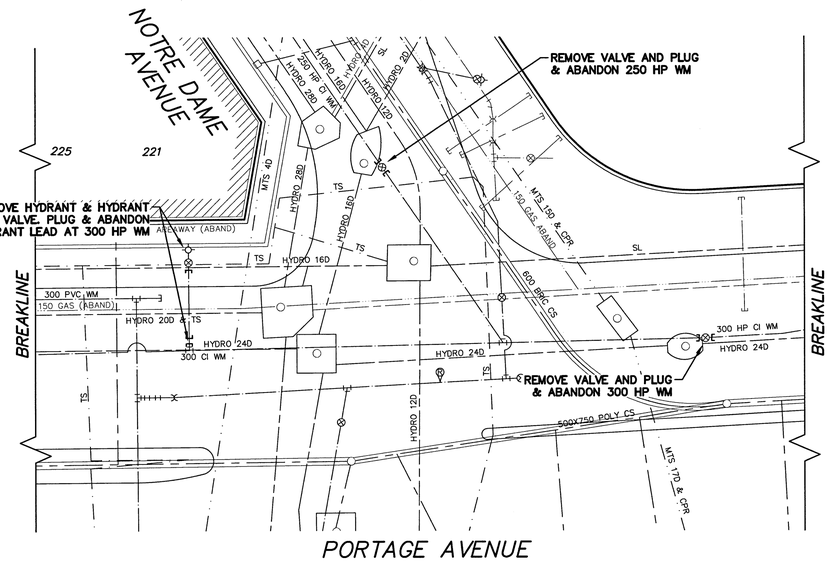

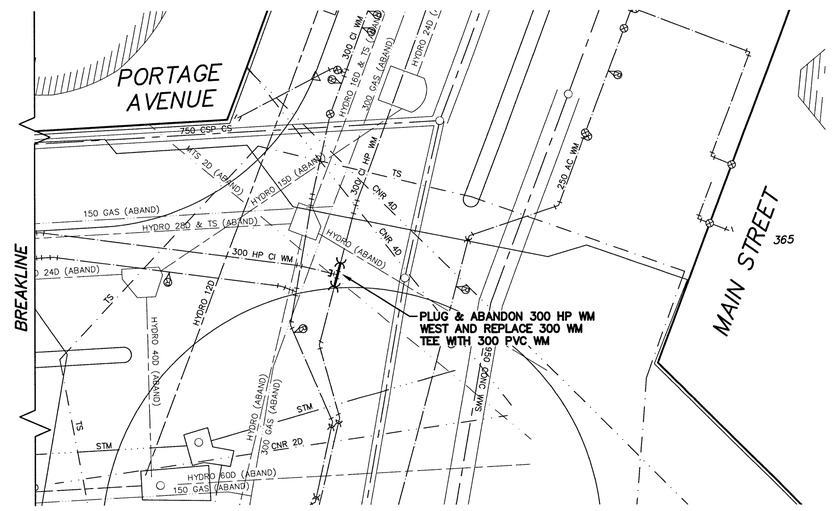

PROPERTY LIMITS DELINEATION

DELINEATION OF PROPERTY LIMITS AS SHOWN ON THIS DWG DOES NOT REPRESENT A "LEGAL SURVEY". KGS GROUP MAKES NO REPRESENTATION OR WARRANTY AS TO THE ACCURACY OF PROPERTY LIMITS DELINEATED ON THIS DWG, NOR ON THE DIMENSIONAL ACCURACY OF DWG FEATURES RELATIVE TO THOSE PROPERTY LIMITS.

APEGM
Certificate of Authorization
KGS Group
No. 245

METRIC

WHOLE NUMBERS INDICATE MILLIMETRES
DECIMALIZED NUMBERS INDICATE METRES

0.0 5.0 10.0 15.0 20.0 25.0

WARNING

IF POWER EQUIPMENT OR EXPLOSIVES ARE TO BE USED FOR EXCAVATION ON THIS PROJECT THE CONTRACTOR MUST:

1) NOTIFY THE GAS COMPANY OF THE PROPOSED LOCATION OF EXCAVATION.

2) TAKE PRECAUTION TO AVOID DAMAGE TO GAS COMPANY INSTALLATIONS.

SEE PROVINCIAL REGULATION 210/72 FOR DETAILS

LOCATION APPROVED

UNDERGROUND STRUCTURES

SUPV. U/G STRUCTURES COMMITTEE — DATE

NOTE:

LOCATION OF UNDERGROUND STRUCTURES AS SHOWN ARE BASED ON THE BEST INFORMATION AVAILABLE BUT NO GUARANTEE IS GIVEN THAT ALL EXISTING UTILITIES ARE SHOWN OR THAT THE GIVEN LOCATIONS ARE EXACT. CONFIRMATION OF EXISTENCE AND EXACT LOCATION OF ALL SERVICES MUST BE OBTAINED FROM THE INDIVIDUAL UTILITIES BEFORE PROCEEDING WITH CONSTRUCTION.

B.M.
ELEV.

NO.	REVISIONS	DATE	BY
0	ISSUED FOR CONSTRUCTION	17/04/27	RBO

KGS GROUP CONSULTING ENGINEERS

DESIGNED BY	TLE	CHECKED BY	
DRAWN BY	GEL	APPROVED BY	RBO
SCALE: HORIZONTAL	1:250	RELEASED FOR CONSTRUCTION	
VERTICAL			
DATE	2017 04 26	DATE	04/27/17

PLOT DATE: 2017 04 26

ENGINEER'S SEAL
PROVINCE OF MANITOBA — 26th May 1971 — R.B. OFFMAN — Member 24701 — REGISTERED PROFESSIONAL ENGINEER

CONSULTANT DRAWING NUMBER
17-0107-002_C18

BID OPPORTUNITY: 295-2017

Winnipeg

THE CITY OF WINNIPEG

WATER AND WASTE DEPARTMENT
ENGINEERING DIVISION

2017 WATER MAIN RENEWALS
CONTRACT 8

H.P. WATER MAIN ABANDONMENTS

GARRY STREET AND
PORTAGE AVE (GARRY ST TO MAIN ST)

SHEET 19 OF 19

CITY DRAWING NUMBER
D-14693

FILE PATH: P:\Projects\2017\17-0107-002\Dwg\Mun\