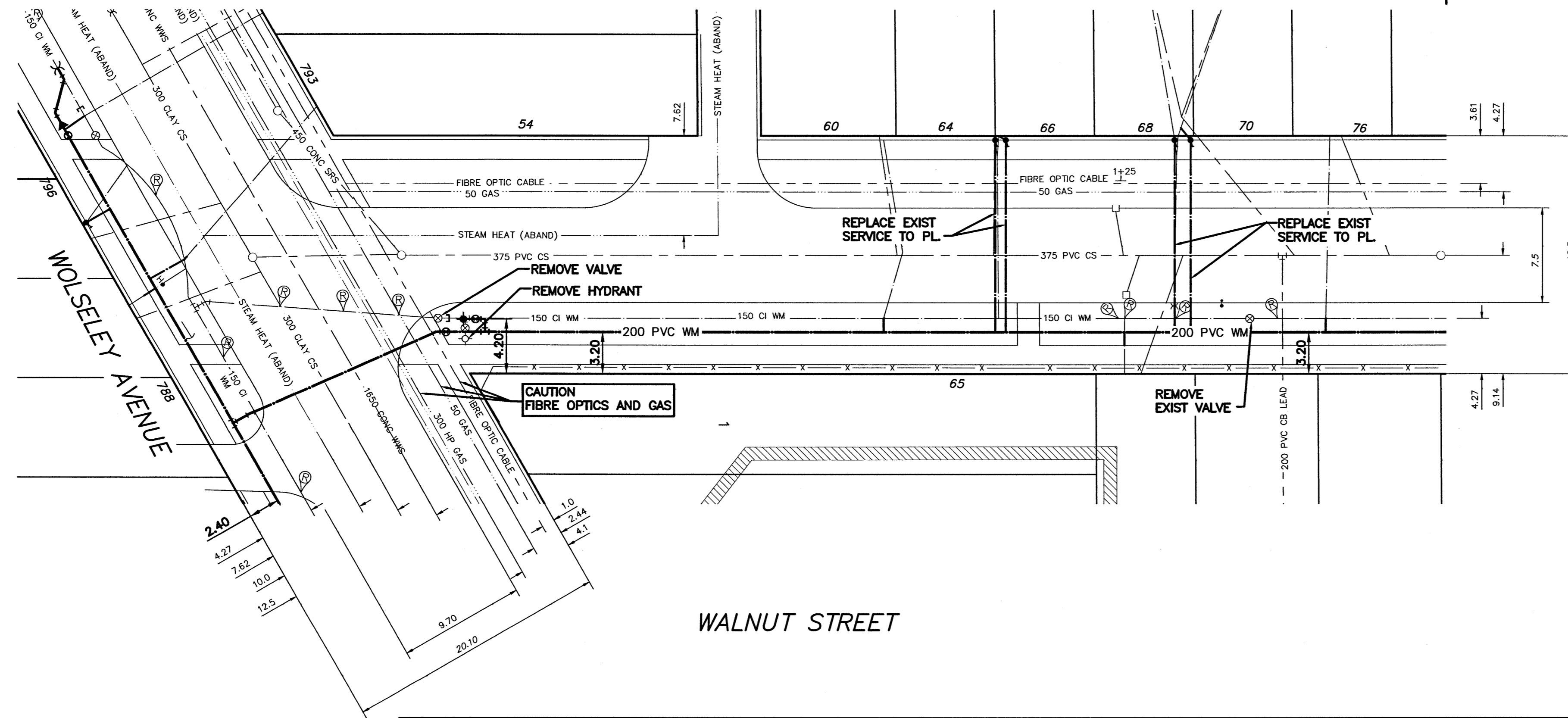


NOTE: CHAINAGES SHOWN ARE ALONG E. P. OF WALNUT STREET

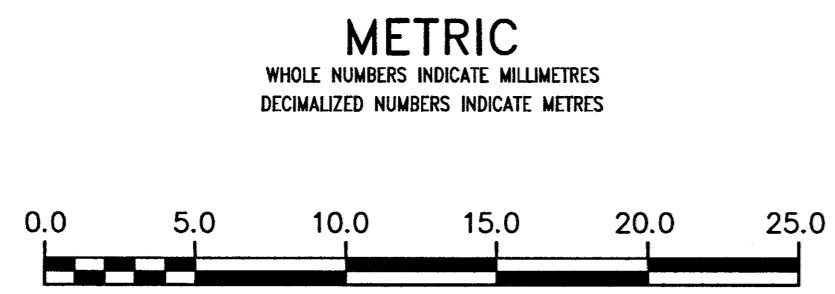

WATER SERVICE INFORMATION						
ADDRESS	SIZE (mm) MATERIAL (STREET)	SIZE (mm) MATERIAL (PROP.)	SHORT & LONG MEASUREMENT	CORP. LOCATION	REMARKS	
60 WALNUT ST RESIDENTIAL	20 COPPER	20 COPPER	0.15 SNL HSE	OPP S/C	-	-
64 WALNUT ST RESIDENTIAL	25 COPPER	25 COPPER	41.8 NNL WOLSELEY	0.3 N S/C	REPLACE TO PL WITH 20 COPPER POSSIBLE "Y" SERVICE	-
65 WALNUT ST RESIDENTIAL	25 COPPER	25 COPPER	52.7 NNL WOLSELEY	OPP S/C	-	-
66 WALNUT ST RESIDENTIAL	20 COPPER	20 COPPER	1.1 SNL BLDG	OPP S/C	REPLACE TO PL WITH 20 COPPER POSSIBLE "Y" SERVICE	-
68 WALNUT ST RESIDENTIAL	20 COPPER	20 COPPER	50.3 NNL WOLSELEY	OPP S/C	REPLACE TO PL WITH 20 COPPER POSSIBLE "Y" SERVICE	-
70 WALNUT RESIDENTIAL	20 COPPER	20 COPPER	0.3 NSL HSE	OPP S/C	REPLACE TO PL WITH 20 COPPER POSSIBLE "Y" SERVICE	-
76 WALNUT RESIDENTIAL	20 COPPER	20 COPPER	46.3 S 1ST HYD S DUNDURN	3.05 E OF C/S	REPLACE TO PL WITH 20 COPPER POSSIBLE "Y" SERVICE	-
	20 COPPER	20 COPPER	0.6 NNL HSE #68	-	-	-
	20 COPPER	20 COPPER	46.0 S 1ST HYD S DUNDURN	-	-	-
	20 COPPER	20 COPPER	2.3 NSL HSE	-	-	-
	20 COPPER	20 COPPER	53.3 SSL DUNDURN	0.3 S S/C	-	-

\* SERVICES TO BE RENEWED TO P. ALL OTHERS TO BE RECONNECTED



PROPERTY LIMITS DELINEATION  
 DELINEATION OF PROPERTY LIMITS AS SHOWN ON THIS DWG DOES NOT REPRESENT A "LEGAL SURVEY". KGS GROUP MAKES NO REPRESENTATION OR WARRANTY AS TO THE ACCURACY OF PROPERTY LIMITS DELINEATED ON THIS DWG, NOR ON THE DIMENSIONAL ACCURACY OF DWG FEATURES RELATIVE TO THOSE PROPERTY LIMITS.

NOTE: ALL VALVES TO BE INSTALLED COUNTERCLOCKWISE TO CLOSE



**WARNING**  
 IF POWER EQUIPMENT OR EXPLOSIVES ARE TO BE USED FOR EXCAVATION ON THIS PROJECT THE CONTRACTOR MUST:  
 1) NOTIFY THE GAS COMPANY OF THE PROPOSED LOCATION OF EXCAVATION.  
 2) TAKE PRECAUTION TO AVOID DAMAGE TO GAS COMPANY INSTALLATIONS.  
 SEE PROVINCIAL REGULATION 210/72 FOR DETAILS

**LOCATION APPROVED UNDERGROUND STRUCTURES**  
 SUPP. U/G STRUCTURES COMMITTEE DATE  
 NOTE:  
 LOCATION OF UNDERGROUND STRUCTURES AS SHOWN ARE BASED ON THE BEST INFORMATION AVAILABLE BUT NO GUARANTEE IS GIVEN THAT ALL EXISTING UTILITIES ARE SHOWN OR THAT THE GIVEN LOCATIONS ARE EXACT. CONFIRMATION OF EXISTENCE AND EXACT LOCATION OF ALL SERVICES MUST BE OBTAINED FROM THE INDIVIDUAL UTILITIES BEFORE PROCEEDING WITH CONSTRUCTION.

NO.	ISSUED FOR CONSTRUCTION	DATE	T.L.E.	BY
0	ISSUED FOR CONSTRUCTION	17/05/17	T.L.E.	
	REVISIONS	DATE	BY	

**KGS GROUP CONSULTING ENGINEERS**  
 DESIGNED BY T.L.E.  
 CHECKED BY [Signature]  
 DRAWN BY D.M.W.  
 APPROVED BY [Signature]  
 SCALE:  
 HORIZONTAL 1:250  
 VERTICAL 1:50  
 DATE 2017 05 17  
 PLOT DATE: 2017 05 17

ENGINEER'S SEAL  
 CONSULTANT DRAWING NUMBER  
 17-0107-003\_C11

**THE CITY OF WINNIPEG WATER AND WASTE DEPARTMENT ENGINEERING DIVISION**  
 2017 WATER MAIN RENEWALS (CONTRACT 11)  
**WALNUT STREET**  
 WOLSELEY AVENUE TO DUNDURN PLACE  
 STA 0+75 TO STA 1+75

SHEET 12 OF 17  
 CITY DRAWING NUMBER  
 D-14769