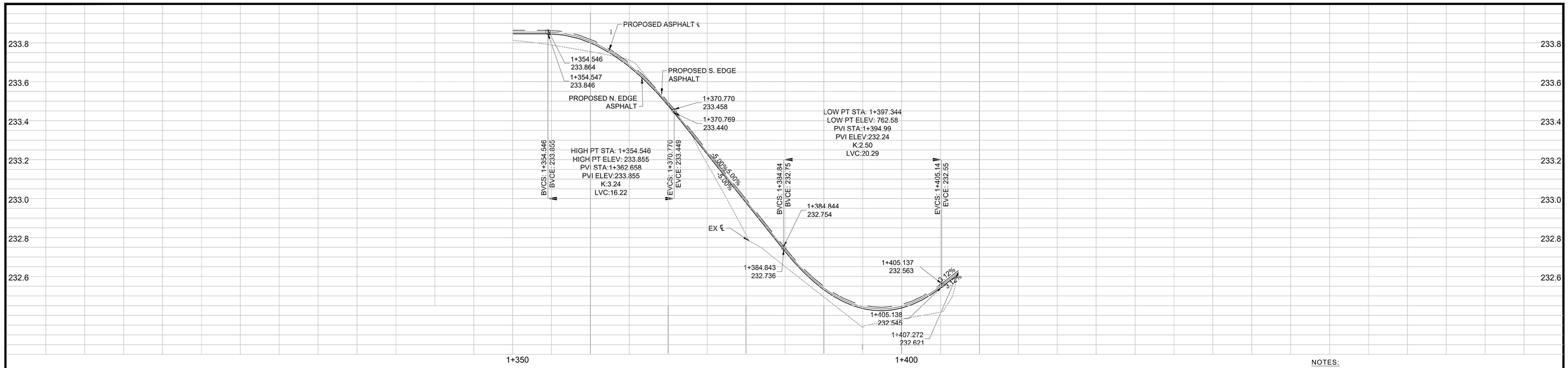

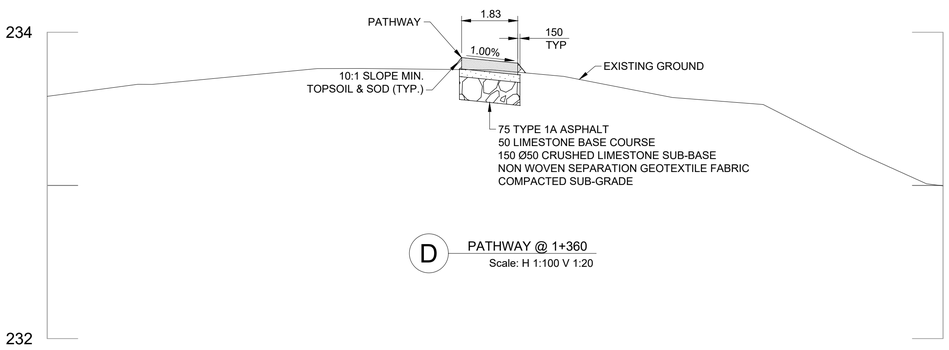

D PATHWAY @ 1+360
Scale: H 1:100 V 1:20

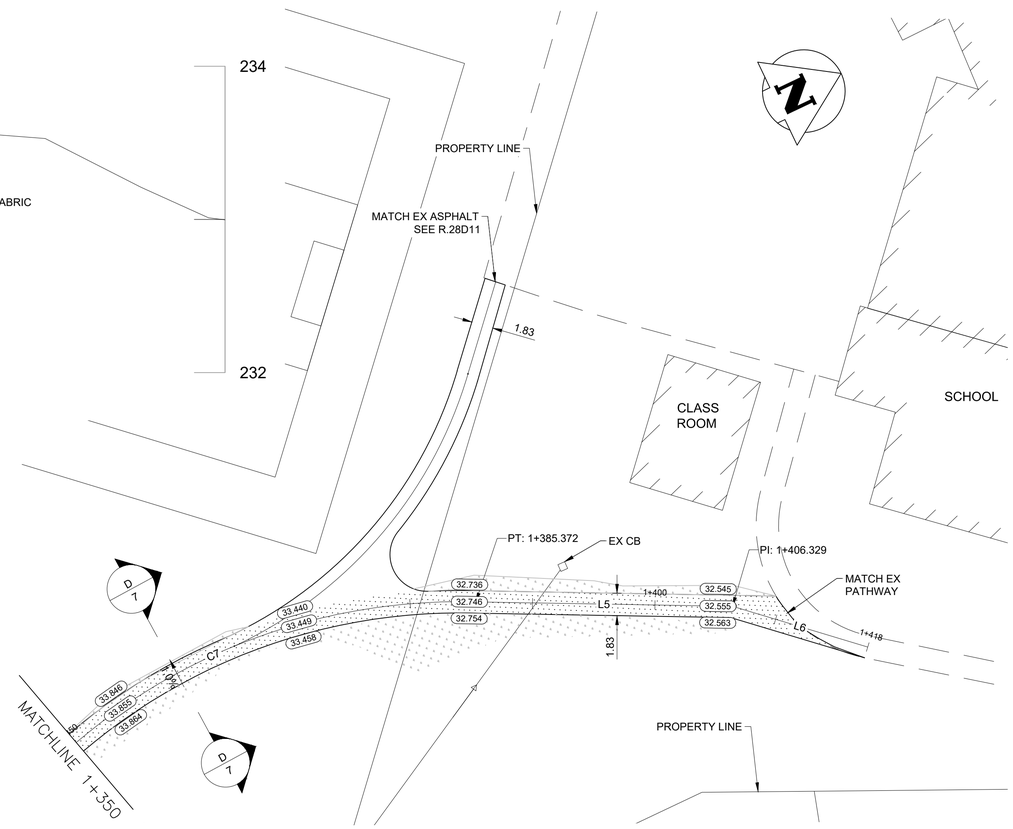

LINE TABLE					
LINE #	LENGTH	START STATION	END STATION	START POINT	END POINT
L5	20.96	1+385.37	1+406.33	N:5534511.517 E:629198.474	N:5534530.509 E:629207.336
L6	11.53	1+406.33	1+417.85	N:5534530.509 E:629207.336	N:5534539.236 E:629214.864

CURVE TABLE							
CURVE	RADIUS	CURVE LENGTH (L)	DELTA Δ	CHOORD	TANGENT	START POINT	END POINT
C7	48.28	44.08	52°18'42"	42.568	23.71	N:5534468.950 E:629198.868	N:5534511.517 E:629198.474

WARNING

IF POWER EQUIPMENT OR EXPLOSIVES ARE TO BE USED FOR EXCAVATION ON THIS PROJECT THE CONTRACTOR MUST:

1. NOTIFY THE GAS COMPANY OF THE PROPOSED LOCATION OF EXCAVATION.
2. TAKE PRECAUTION TO AVOID DAMAGE TO GAS COMPANY INSTALLATIONS SEE PROVINCIAL REGULATION 210/72 FOR DETAILS.
3. OBTAIN EXCAVATION PERMITS PRIOR TO CONSTRUCTION.

CHAINAGE MEASURED ALONG ℄ OF PATHWAY

NOTES:

1. THE CONTRACTOR SHALL OBTAIN ALL NECESSARY PERMITS, PAY ALL NECESSARY FEES AND GIVE ALL NECESSARY NOTICES.
2. CONTRACTOR SHALL TAKE PRECAUTIONARY STEPS TO PROTECT EXISTING TREES WITHIN THE LIMITS OF ACTIVITIES AS OUTLINED IN THE SPECIFICATIONS
3. CONTRACTOR TO CONFIRM THE LOCATION OF ALL UTILITIES/SERVICES IN THE FIELD PRIOR TO CONSTRUCTION
4. THE CONTRACTOR SHALL PROVIDE CONSTRUCTION LAYOUT THROUGHOUT THE PROJECT.
5. RESTORATION OF THE SITE TO EQUAL OR BETTER CONDITION TO BE COMPLETED IMMEDIATELY FOLLOWING CONSTRUCTION ACTIVITIES AT CONTRACTORS EXPENSE.
6. SIDESLOPE TO BE 4:1 MAX. CONTRACTOR IS TO CONSTRUCT WHERE POSSIBLE TO MIN. SLOPE OF 10:1.

KEY PLAN

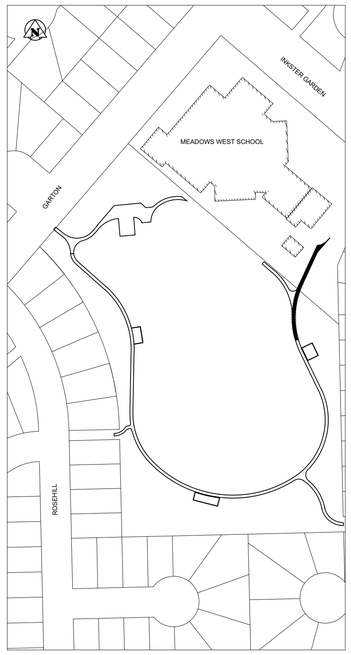

WHOLE NUMBERS INDICATE MILLIMETRES
DECIMALIZED NUMBERS INDICATE METRES

EXISTING	LEGEND - PLAN	PROPOSED	EXISTING	LEGEND - PLAN	PROPOSED	EXISTING	LEGEND - PROFILE	PROPOSED
150 mm WM	WATERMAIN	150 mm WM		HYDRO				
	HYDRANT			MTS				
	VALVE			GRANULAR		150 mm WM	WATERMAIN	
300 mm LDS	LAND DRAINAGE SEWER	300 mm LDS		LIMIT OF ASPHALT			HYDRANT	
250 mm WWS	WASTE WATER SEWER	250 mm WWS		CURB RENEWAL			VALVE	
	MANHOLE			ASPHALT		300 mm LDS	SEWER	300 mm LDS
	CATCH BASIN		31.00	ELEVATIONS	99.892		SOUTH/EAST ℙ	
	CURB INLET			PROPERTY LINE			NORTH/WEST ℙ	
	HYDRO POLES			SURVEY BAR			℄ PROFILE	
	LAMP STANDARD			CURB STOP			SOUTH/EAST GUTTER	
	GAS			RAMP CURB			NORTH/WEST GUTTER	

UNDERGROUND STRUCTURES

SUPV. U/G STRUCTURES COMMITTEE — DATE

NOTE:
LOCATION OF UNDERGROUND STRUCTURES AS SHOWN ARE BASED ON THE BEST INFORMATION AVAILABLE, BUT NO GUARANTEE IS GIVEN THAT ALL EXISTING UTILITIES ARE SHOWN OR THAT THE GIVEN LOCATIONS ARE EXACT. CONFIRMATION OF EXISTENCE AND EXACT LOCATION OF ALL SERVICES MUST BE OBTAINED FROM THE INDIVIDUAL UTILITIES BEFORE PROCEEDING WITH CONSTRUCTION.

B.M. CENTER OF MH AT STA 1+148 BEHIND 26 ROSE HILL WAY
ELEV. 232.107

NO.	REVISIONS	YY/MM/DD	BY
0	ISSUED FOR REVIEW	17/04/07	PRD

URBAN DESIGN DIVISION
PARKS PLANNING & DEVELOPMENT

DESIGNED BY	PRD	CHECKED BY	IL
DRAWN BY	PRD	APPROVED BY	SP
HOR. SCALE:	1 : 250	RELEASED FOR CONSTRUCTION	
VERTICAL:	1 : 10		
DATE	17/04/07	DATE	

PROFESSIONAL'S SEAL
PRELIMINARY
NOT FOR CONSTRUCTION

CONSULTANT PROJECT NUMBER
N/A

Winnipeg
THE CITY OF WINNIPEG
PLANNING, PROPERTY & DEVELOPMENT DEPARTMENT

ROSEHILL PARK
FITNESS PATH

ROSEHILL PARK - 186 GARTON AVE.
HORIZONTAL & VERTICAL ALIGNMENT
STA 1+350 TO STA 1+418

BID OPPERTUNITY NUMBER
298-2017

SHEET 7 OF 12

CITY DRAWING NUMBER
R.28D7

V:\DesignBranch\Projects\2016_33_Rosehill_Paths\0300_drawing\0305_working\sheet_files\ROSEHlc-202-2017.dwg 4/7/2017 2:18 PM