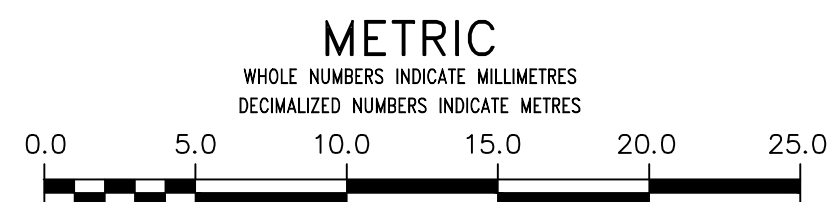
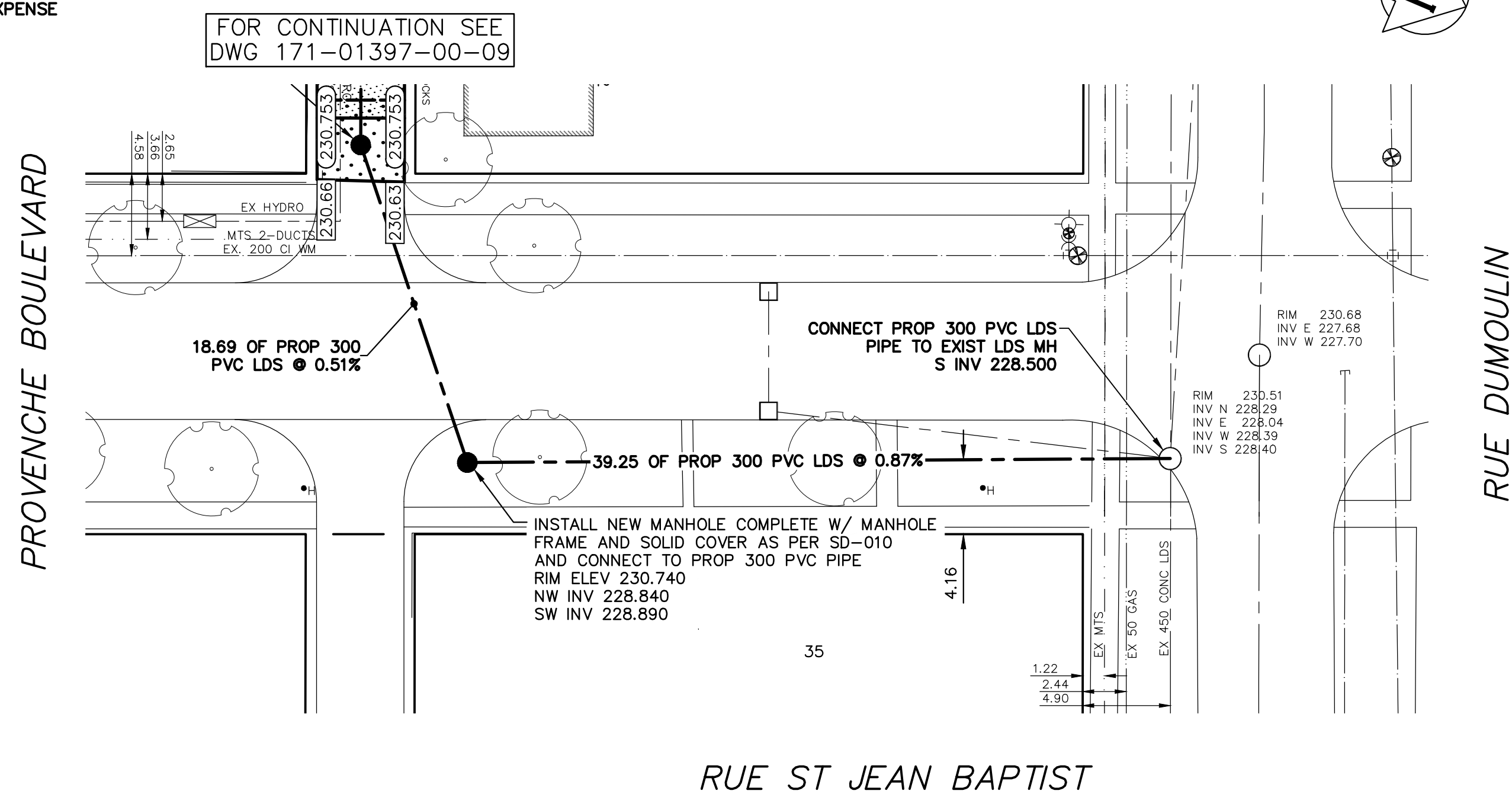


NOTES:

- ISOLATE EXISTING HYDRO POLES AS DIRECTED BY CONTRACT ADMINISTRATOR
- RENEW EXISTING APPROACHES AND SIDEWALK AS DIRECTED BY CONTRACT ADMINISTRATOR
- ADDITIONAL EXCAVATION AND INSTALLATION OF SUBGRADE GEOGRID TO BE DETERMINED BY CONTRACT ADMINISTRATOR
- ADJUSTMENTS TO PROPOSED CROSSFALL, WHERE REQUIRED, ARE TO BE DETERMINED BY CONTRACT ADMINISTRATOR TO SUIT EXISTING DRIVEWAYS, APPROACHES, ETC.
- ALL LAND DRAINAGE SEWER EXCAVATIONS TO BE JETTED, FLOODED AND TAMPED AS PER CW2030-R7
- LIGHT STANDARDS, HYDROPOLES, AND ANCHORS MAY REQUIRE SUPPORT AND/OR REMOVAL AND REPLACEMENT AT CONTRACTORS EXPENSE

NOTE: CHAINAGES SHOWN ARE ALONG S.P. OF RUE ST JEAN BAPTIST



EXISTING	LEGEND - PLAN	PROPOSED	EXISTING	LEGEND - PLAN	PROPOSED	EXISTING	LEGEND - PROFILE	PROPOSED
○	WATERMAIN	—	—	GAS	—	—	150 MM	—
⊕	HYDRANT	—	—	M.T.S.	—	—	VALVE	—
⊗	VALVE	—	—	TRAFFIC SIGNALS	—	—	LAND DRAINAGE SEWER	—
⊕	CURB STOP	—	—	CONCRETE	—	—	WASTE WATER SEWER	—
⊕	LAND DRAINAGE SEWER	—	—	ASPHALT	—	—	CENTERLINE	—
—	WASTE WATER SEWER	—	—	SIDEWALK	—	—	SOUTH & EAST GUTTER	—
—	CB LEAD	—	—	CURB RAMP	—	—	NORTH & WEST GUTTER	—
○	MANHOLE	—	—	ELEVATIONS	(32.00)	—	S/E PRIVATE PAVE.	—
□	CATCH BASIN	—	—	PROPERTY LINE	—	—	N/W PRIVATE PAVE.	—
▽	CURB INLET	—	—	SURVEY BAR	—	—		—
—	HYDRO	—	—		—	—		—


LOCATION APPROVED UNDERGROUND STRUCTURES

SUPV.	U/G	STRUCTURES	DATE

NOTE:
LOCATION OF UNDERGROUND STRUCTURES AS SHOWN ARE BASED ON THE BEST INFORMATION AVAILABLE BUT NO GUARANTEE IS GIVEN THAT ALL EXISTING UTILITIES ARE SHOWN OR THAT THE GIVEN LOCATIONS ARE EXACT. CONFIRMATION OF EXISTENCE AND EXACT LOCATION OF ALL SERVICES MUST BE OBTAINED FROM THE INDIVIDUAL UTILITIES BEFORE PROCEEDING WITH CONSTRUCTION.

B.M. ELEV.	NO.	REVISION	DATE	BY

wsp		111-83 Lombard Avenue Winnipeg, Manitoba R3B 3B1 Canada Phone: 204-943-3178 Fax: 204-943-4948 wsp.com	
DESIGNED BY	RH	CHECKED BY	RH/SM
DRAWN BY	RH	APPROVED BY	IMcK
HOR. SCALE:	1:250	RELEASED FOR CONSTRUCTION	----
VERT. SCALE:	1:25		



THE CITY OF WINNIPEG
PUBLIC WORKS DEPARTMENT
FINANCE NO. _____

2017 LOCAL IMPROVEMENTS
RUE ST JEAN BAPTIST
FROM RUE DUMOULIN/PROVENCHE
BLVD ALLEY TO RUE DUMOULIN
ASPHALT RECONSTRUCTION

CITY DRAWING NO. _____
SHEET 3 OF 3
BID OPPORTUNITY
378-2017