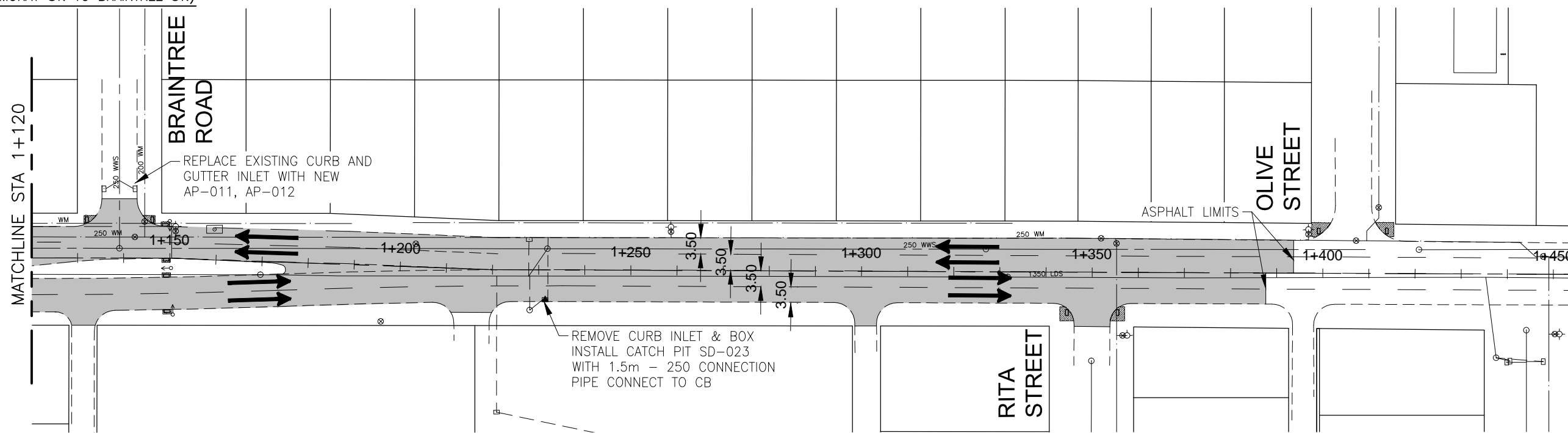
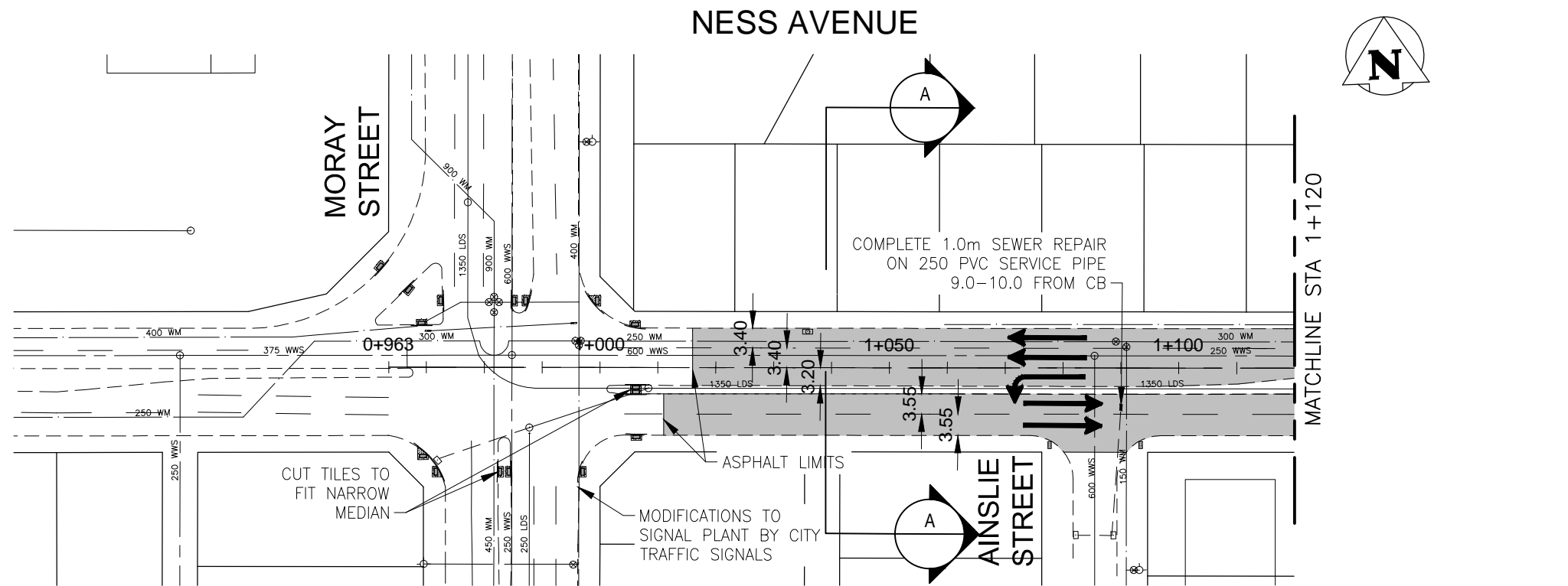
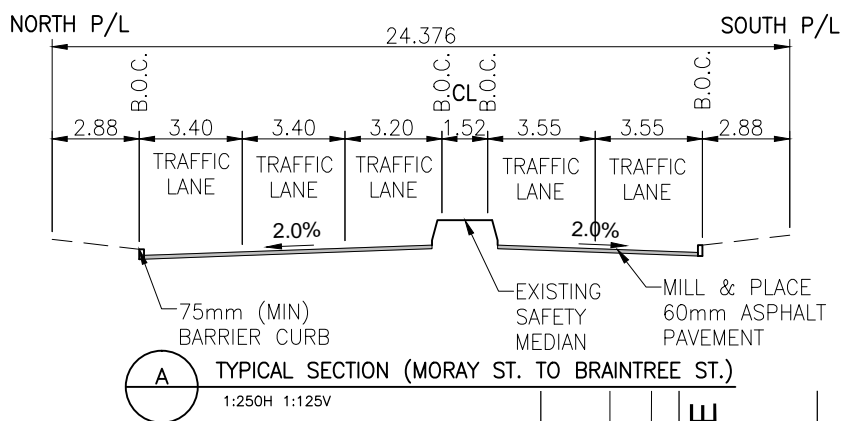


NOTES:

1. LOCATION OF EXISTING UTILITIES TO BE VERIFIED IN FIELD BY CONTRACTOR
2. MAINTAIN TRAFFIC AS OUTLINED IN THE TRAFFIC MANAGEMENT SPECIFICATION

CONSTRUCTION NOTES:

1. MILL EXISTING ASPHALT OVERLAY, AVERAGE DEPTH 60mm
2. COMPLETE FULL DEPTH CONCRETE PAVEMENT REPAIRS AS MARKED BY THE CONTRACT ADMINISTRATOR
3. COMPLETE CURB & SIDEWALK RENEWAL WORKS, AS MARKED BY THE CONTRACT ADMINISTRATOR (75mm MIN CURB REVEAL)
4. PLACE DETECTABLE WARNING SURFACE TILES WHERE INDICATED IN ACCORDANCE WITH CW3326, COMPLETE WITH NEW RAMP CURB AS MARKED BY THE CONTRACT ADMINISTRATOR
5. COMPLETE DRAINAGE INLET SEWER SERVICE WORKS AS NOTED
6. COMPLETE ADJUSTMENTS OF PAVEMENT APPURTENANCES AS MARKED BY THE CONTRACT ADMINISTRATOR
7. PLACE 60mm (AVERAGE) ASPHALT OVERLAY
8. RADII CURB RENEWAL, AS MARKED BY THE CONTRACT ADMINISTRATOR, TO BE MODIFIED BARRIER CURB
9. ASPHALT GRADES WILL BE DETERMINED TWO WEEKS PRIOR TO CONSTRUCTION STARTUP OF THE STREET



METRIC
WHOLE NUMBERS INDICATE MILLIMETRES
DECIMALIZED NUMBERS INDICATE METRES

APEGM
Certificate of Authorization
Stantec Consulting Ltd.
No. 1301

ISSUED FOR TENDER 17.06.16

MILL AND ASPHALT
OVERLAY AREA
DETECTABLE TILES
CATCH PIT



Stantec
Stantec Consulting Ltd.
WINNIPEG MANITOBA



CITY DRAWING NO.: P-3484-05	DRAWING NO.: C-104 SHT 5 OF 15
DATE 17.02.15	SCALE: 1:1000
DRAWN BY: G.P.	

2017 REGIONAL STREET PROGRAM
NESS AVENUE
STA 0+963 TO STA 1+450
MILL AND FILL